



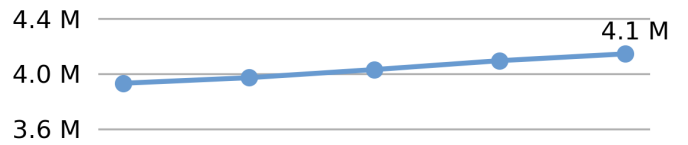
Population

**4,142,776**

*1.3% of national*



Population  
2013 2014 2015 2016 2017



Land Area

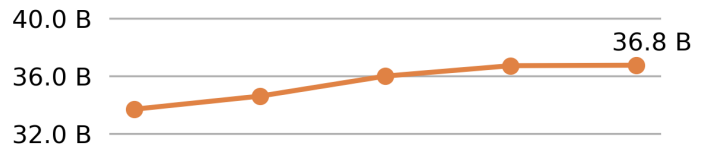
(sq. miles)

**95,988**

*2.7% of national*



VMT



Vehicle Miles Traveled

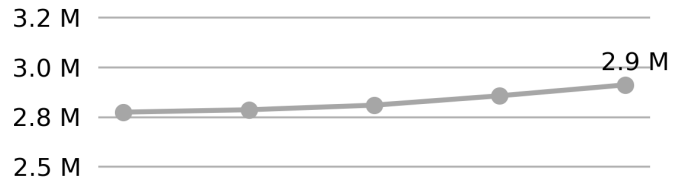
(millions)

**36,753**

*1.1% of national*



Driver Licenses



Public Road Length

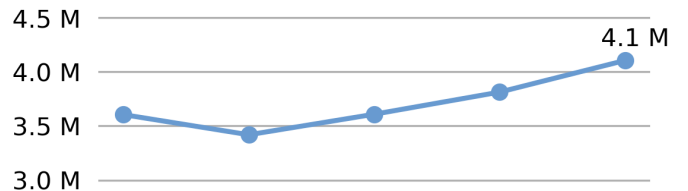
(miles)

**79,275**

*1.9% of national*



Vehicle Registrations



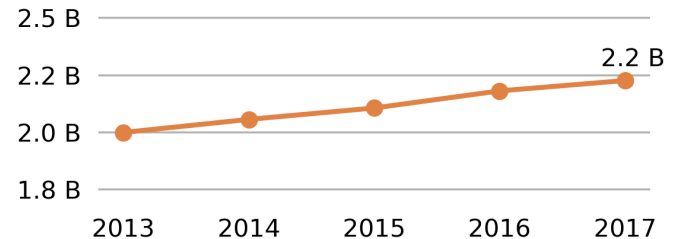
Public Road Lane Miles

**162,575**

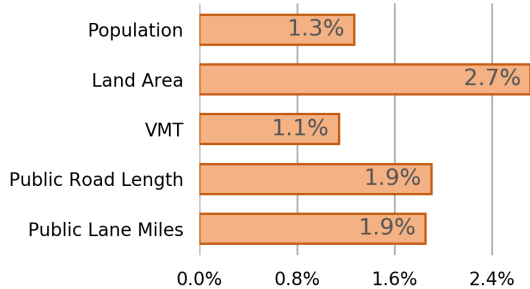
*1.9% of national*



Motor Fuel Use (Gallons)

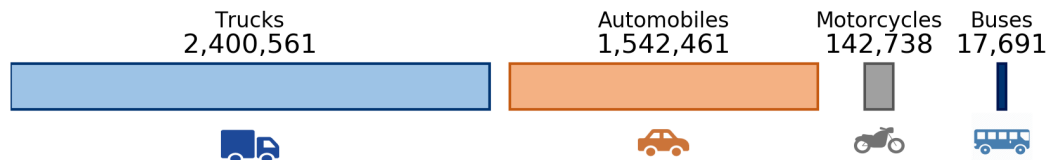


Share of National

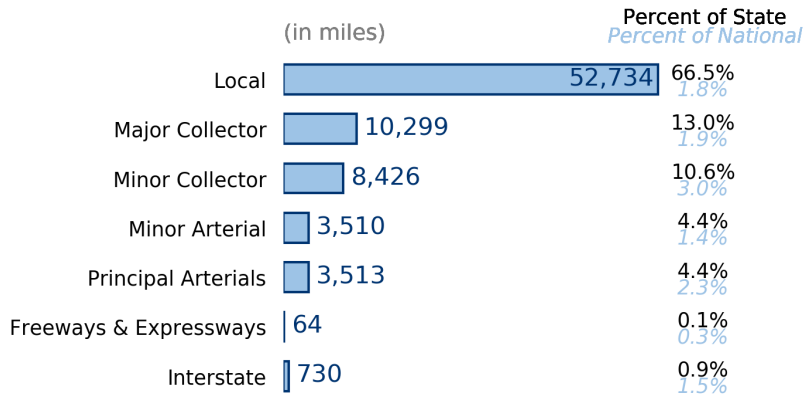


Vehicle Registrations  
**4,103,451**

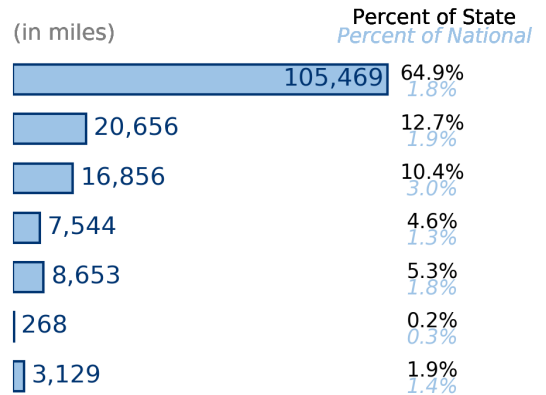
*1.5% of national*



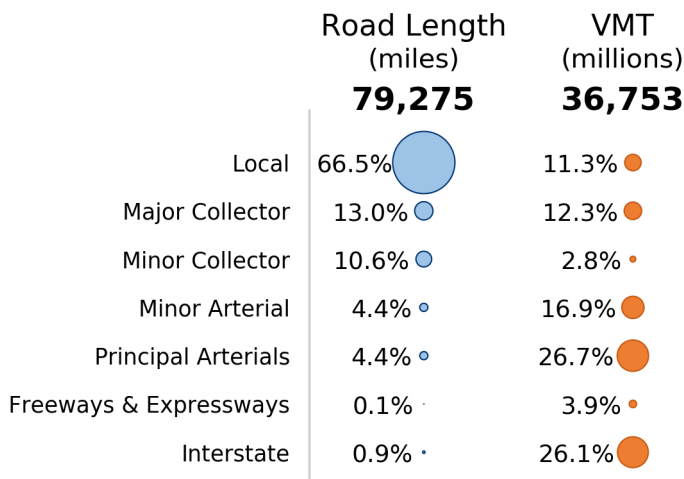
### Public Road Length



### Public Road Lane Miles



### Share of Road Miles and Vehicle Miles Traveled



### Public Road Length 79,275 miles



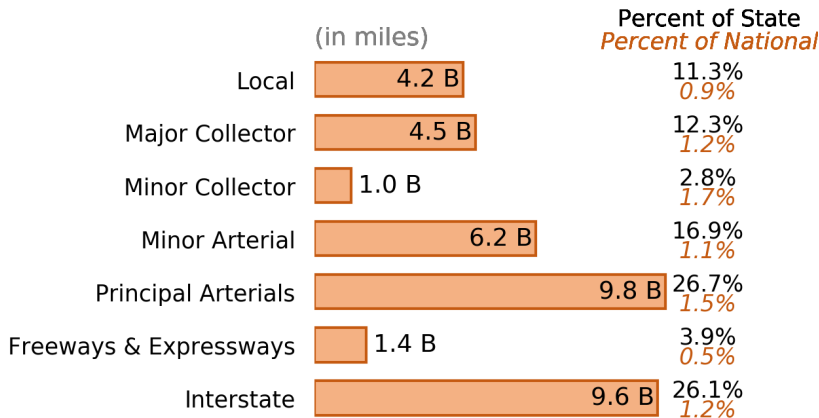
### Vehicle Miles Traveled 36,752,883,291 miles



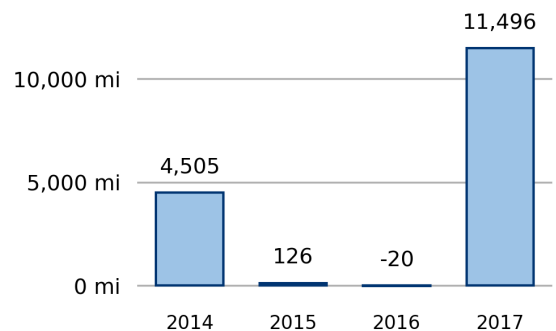
### Vehicle Miles Traveled (Millions)

36,753

1.1% of national



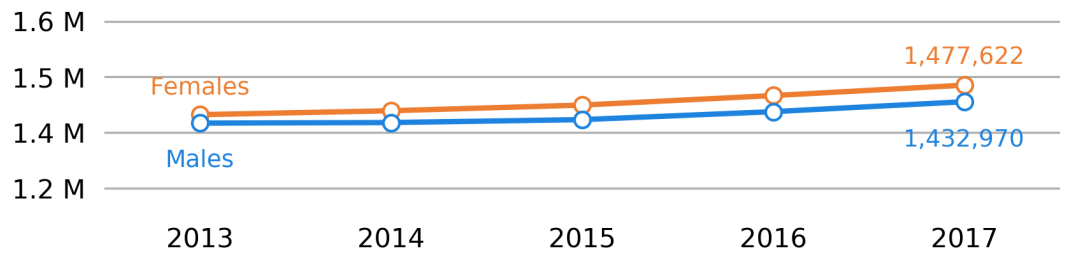
### New Lane Miles Added Annually



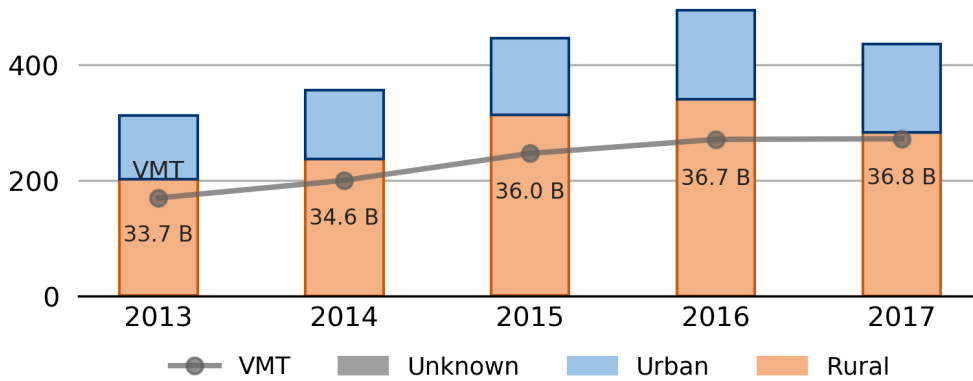
## Driver Licenses

**2,910,592**

1.3% of national



## Vehicle Crash Fatalities



## Motor Fuel Use

**2,225,052**

(thousand gallons)

## State Tax Rate

(per gallon)

Gasoline \$0.300

Diesel \$0.300

## Highway Funding Revenue

**\$2,843,414**

(thousands)



## Highway Funding Expenditures

**\$2,571,086**

(thousands)

