



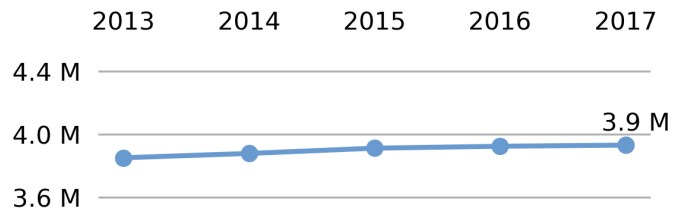
Population

**3,930,864**

*1.2% of national*



Population



Land Area

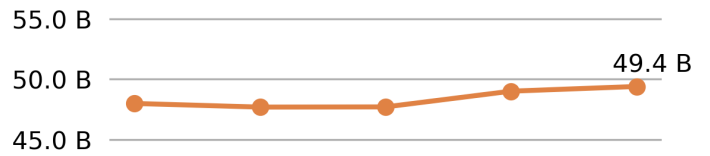
(sq. miles)

**68,595**

*1.9% of national*



VMT



Vehicle Miles Traveled

(millions)

**49,402**

*1.5% of national*



Driver Licenses



Public Road Length

(miles)

**112,865**

*2.7% of national*



Vehicle Registrations



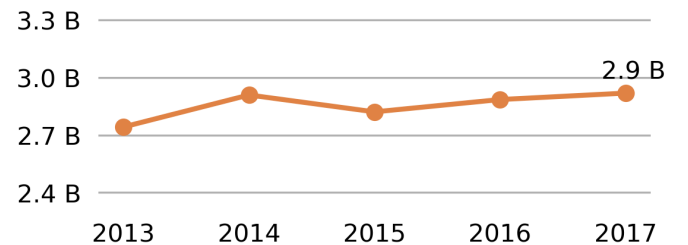
Public Road Lane Miles

**234,729**

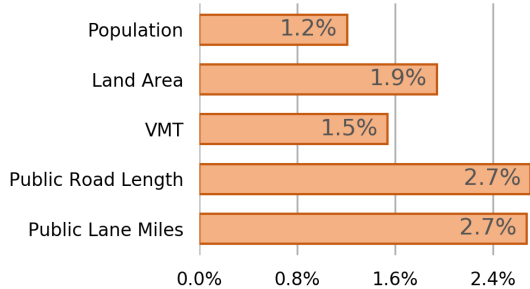
*2.7% of national*



Motor Fuel Use (Gallons)

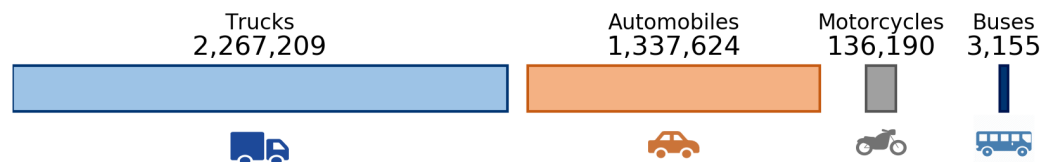


Share of National

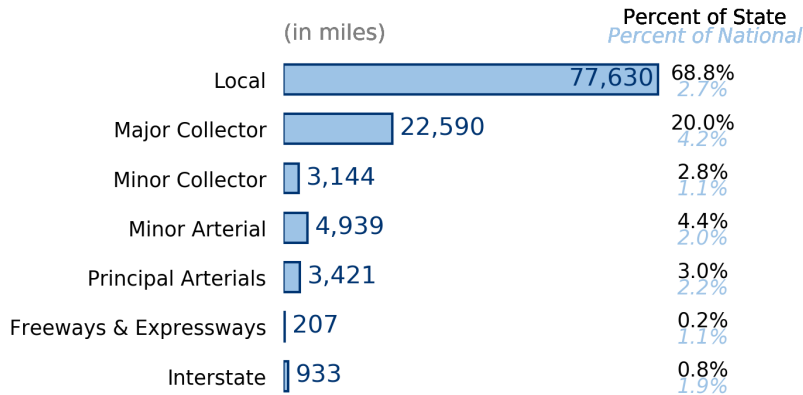


Vehicle Registrations  
**3,744,178**

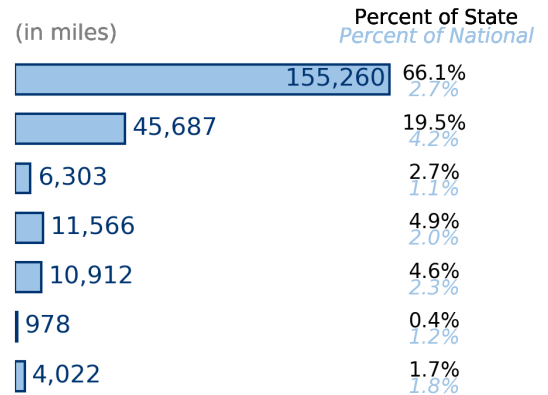
*1.4% of national*



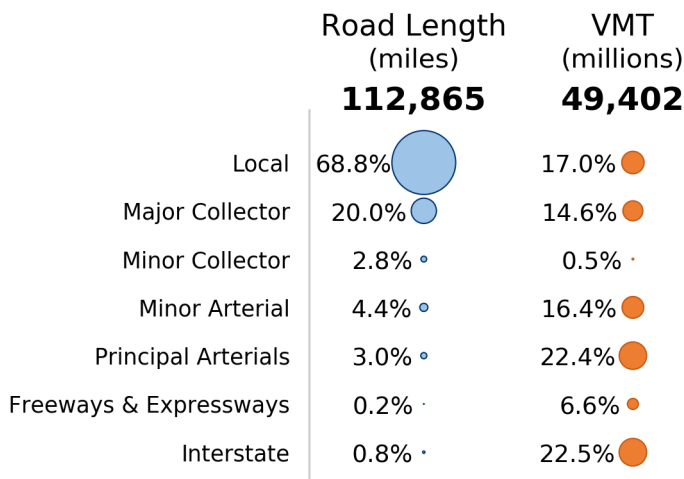
### Public Road Length



### Public Road Lane Miles



### Share of Road Miles and Vehicle Miles Traveled



### Public Road Length 112,865 miles

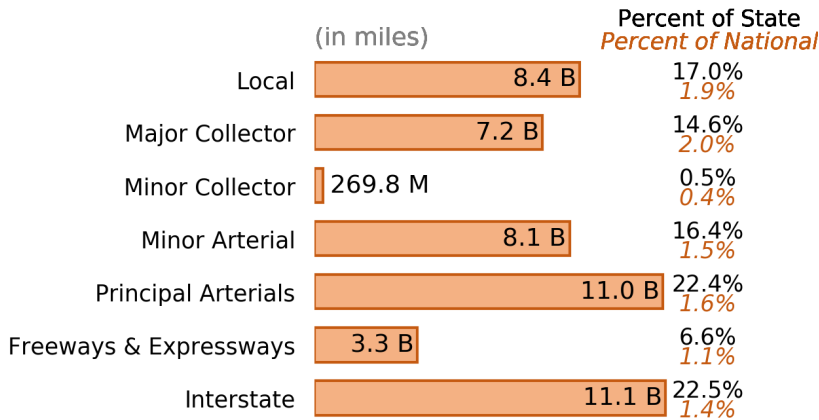


### Vehicle Miles Traveled 49,402,260,404 miles

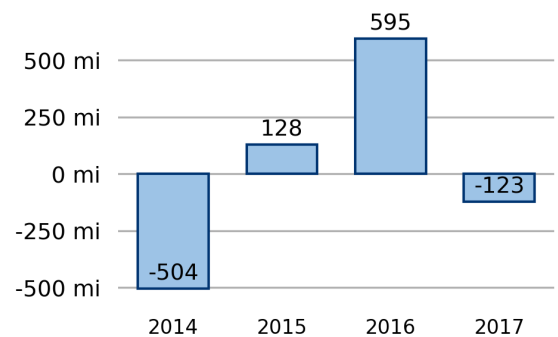


### Vehicle Miles Traveled (Millions) 49,402

1.5% of national



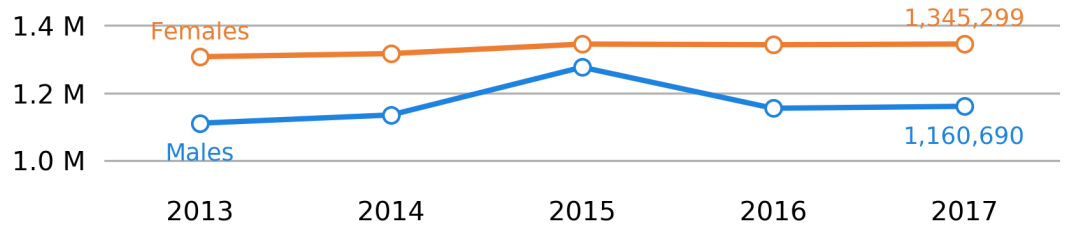
### New Lane Miles Added Annually



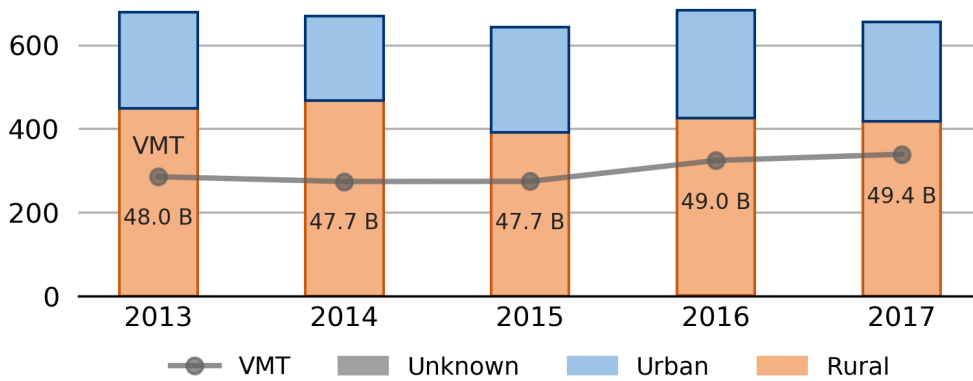
## Driver Licenses

**2,505,989**

1.1% of national



## Vehicle Crash Fatalities



## Motor Fuel Use

**2,918,171**

(thousand gallons)

## State Tax Rate

(per gallon)

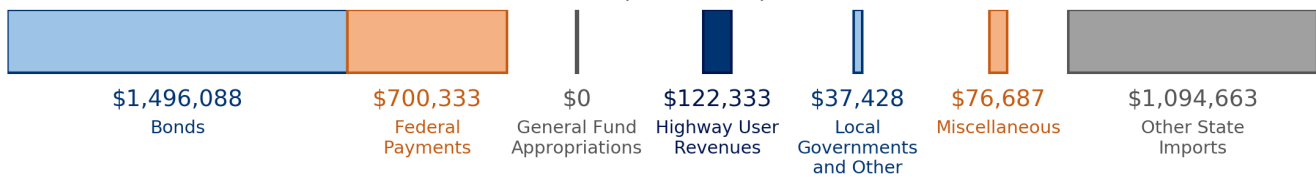
Gasoline \$0.170

Diesel \$0.140

## Highway Funding Revenue

**\$3,527,532**

(thousands)



## Highway Funding Expenditures

**\$3,018,069**

(thousands)

