



Population

**11,658,609**

*3.6% of national*



Land Area

(sq. miles)

**40,861**

*1.2% of national*



Vehicle Miles Traveled

(millions)

**119,598**

*3.7% of national*



Public Road Length

(miles)

**122,986**

*3.0% of national*



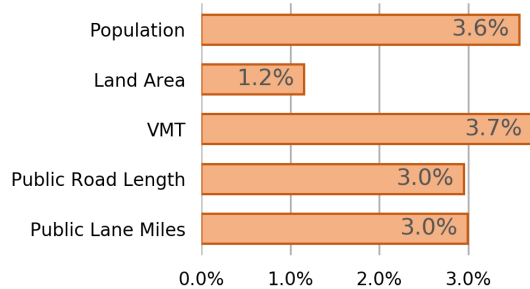
Public Road Lane Miles

**262,377**

*3.0% of national*



Share of National

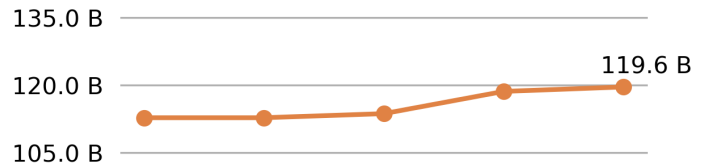


Population

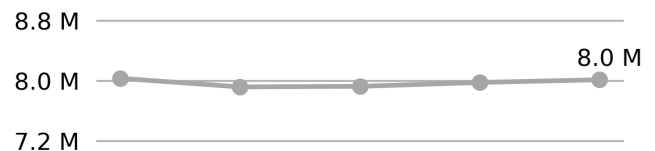
2013 2014 2015 2016 2017



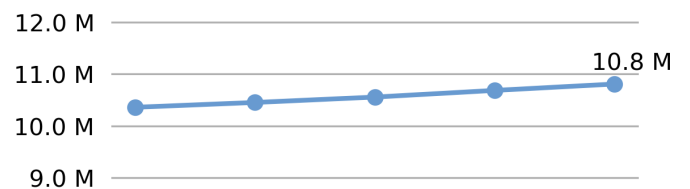
VMT



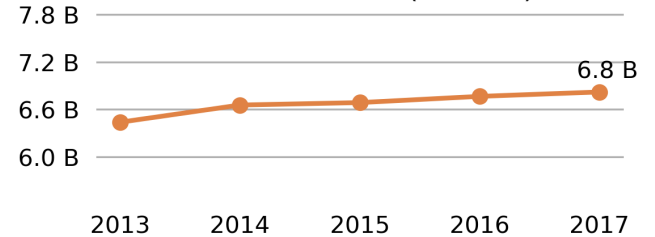
Driver Licenses



Vehicle Registrations




Motor Fuel Use (Gallons)



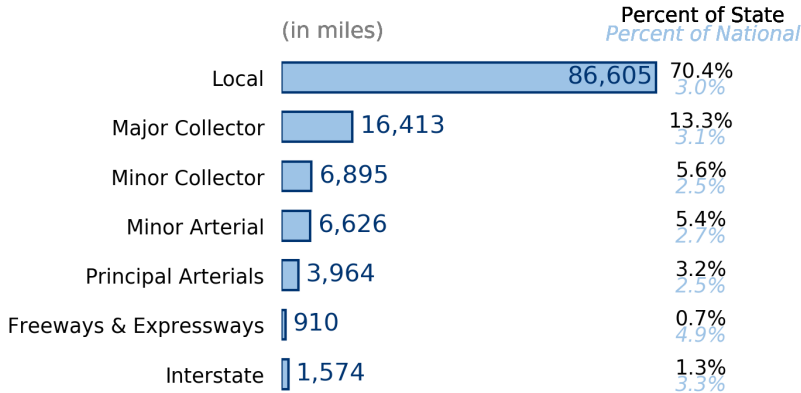
Vehicle Registrations

**10,809,247**

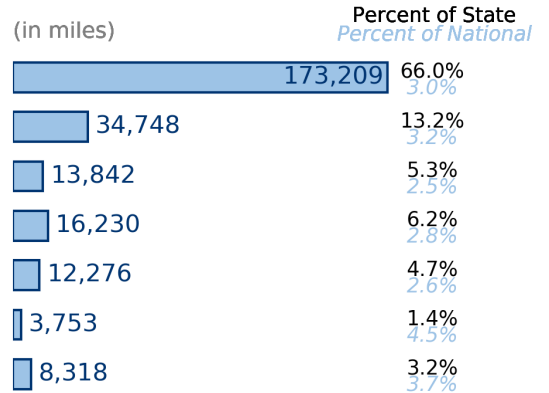
*4.0% of national*



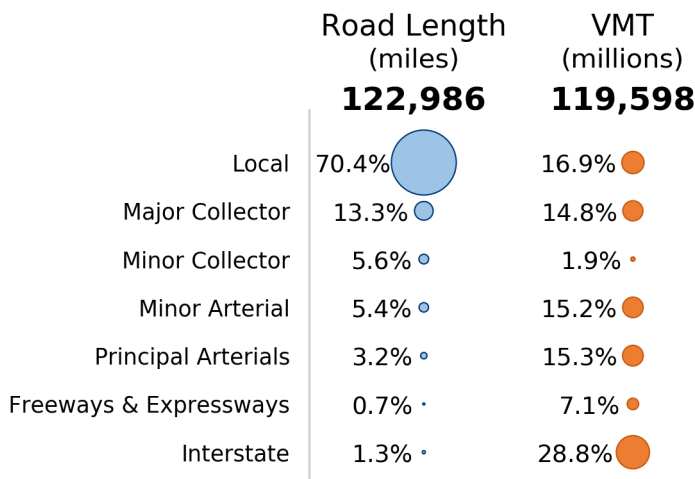
### Public Road Length



### Public Road Lane Miles



### Share of Road Miles and Vehicle Miles Traveled



### Public Road Length 122,986 miles



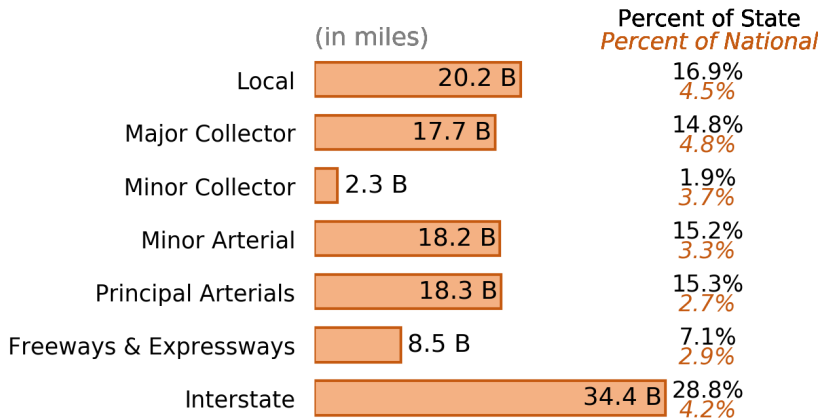
### Vehicle Miles Traveled 119,597,966,676 miles



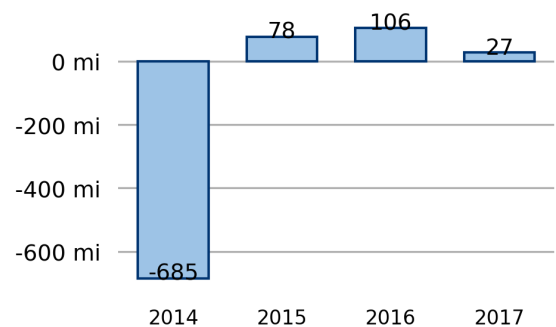
### Vehicle Miles Traveled (Millions)

119,598

3.7% of national



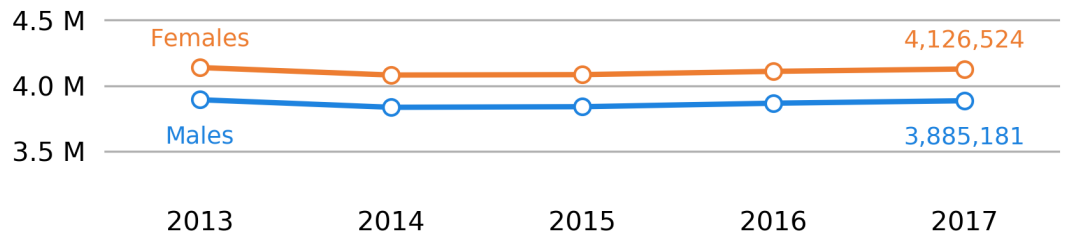
### New Lane Miles Added Annually



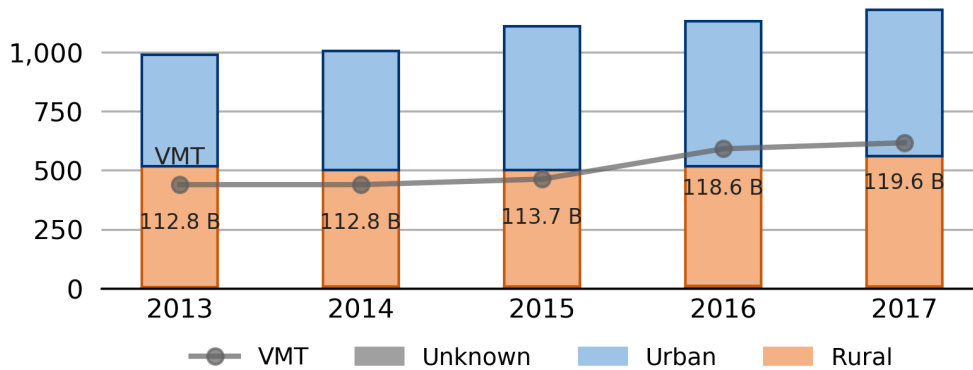
## Driver Licenses

**8,011,705**

3.6% of national



## Vehicle Crash Fatalities



## Motor Fuel Use

**6,820,010**

(thousand gallons)

## State Tax Rate

(per gallon)

Gasoline \$0.280

Diesel \$0.280

## Highway Funding Revenue

**\$5,002,382**

(thousands)



## Highway Funding Expenditures

**\$5,342,758**

(thousands)

