



Population  
**10,273,419**  
*3.2% of national*



Land Area  
(sq. miles)  
**48,618**  
*1.4% of national*



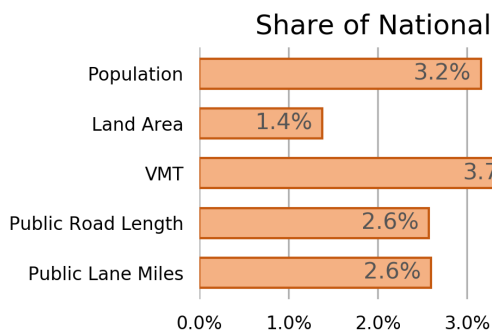
Vehicle Miles Traveled  
(millions)  
**119,176**  
*3.7% of national*



Public Road Length  
(miles)  
**106,975**  
*2.6% of national*



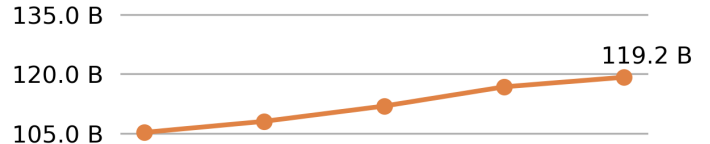
Public Road Lane Miles  
**227,544**  
*2.6% of national*



Population



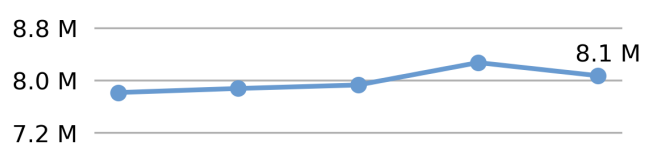
VMT



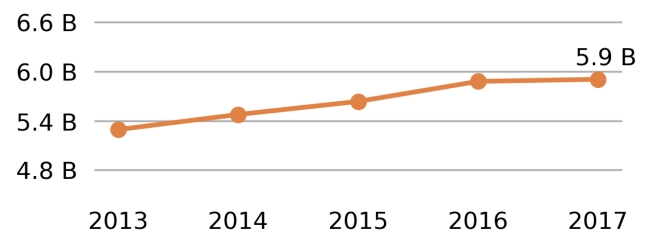
Driver Licenses



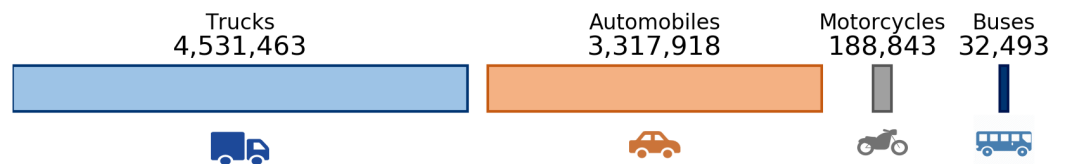
Vehicle Registrations



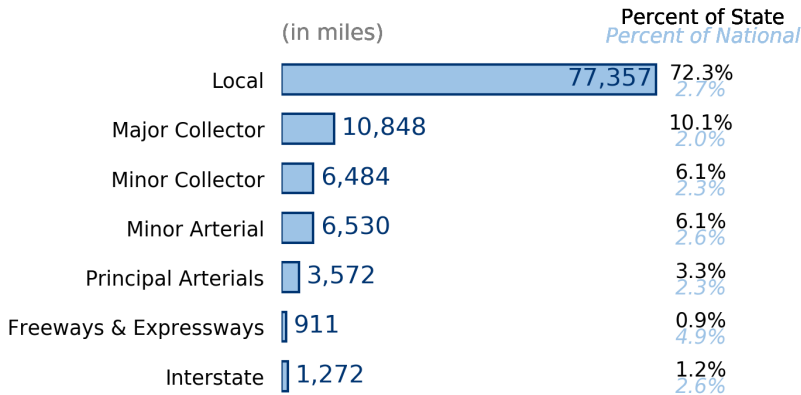
Motor Fuel Use (Gallons)



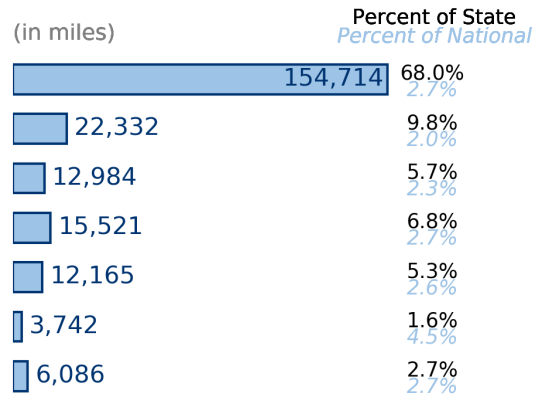
Vehicle Registrations  
**8,070,717**  
*3.0% of national*



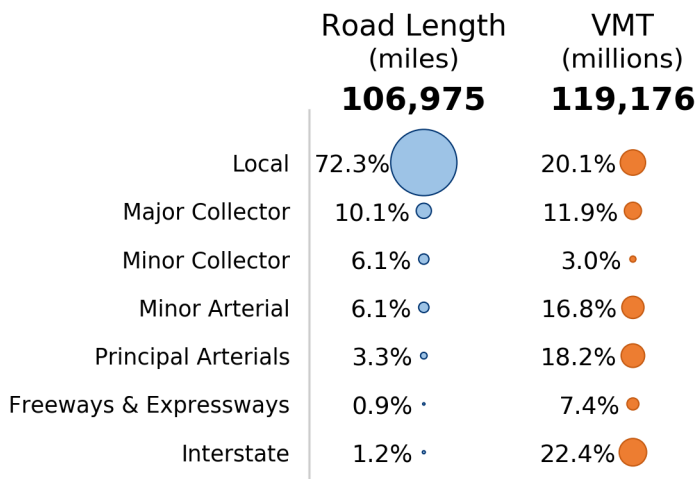
### Public Road Length



### Public Road Lane Miles



### Share of Road Miles and Vehicle Miles Traveled



### Public Road Length 106,975 miles



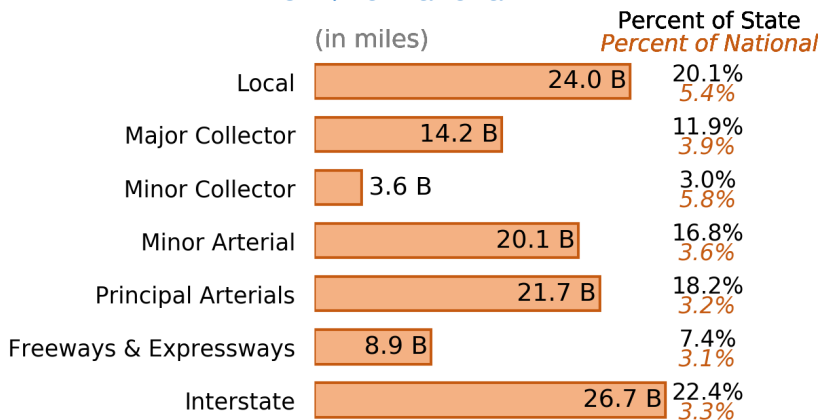
### Vehicle Miles Traveled 119,176,368,633 miles



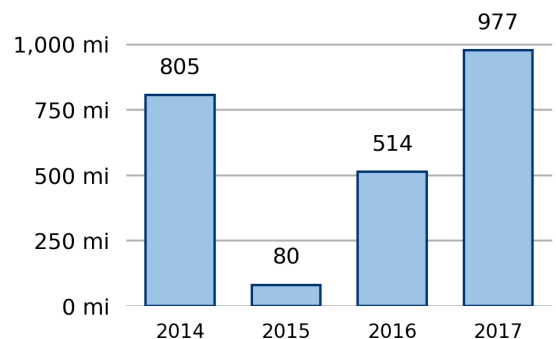
### Vehicle Miles Traveled (Millions)

119,176

3.7% of national



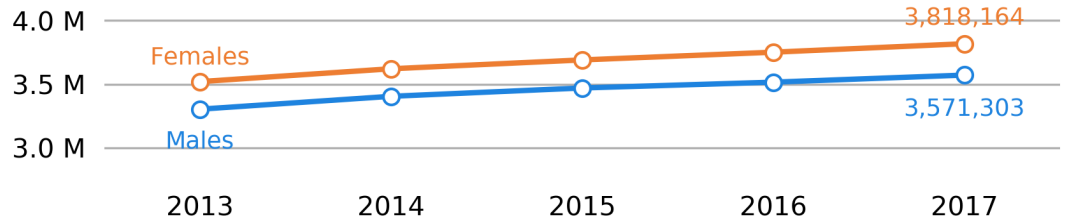
### New Lane Miles Added Annually



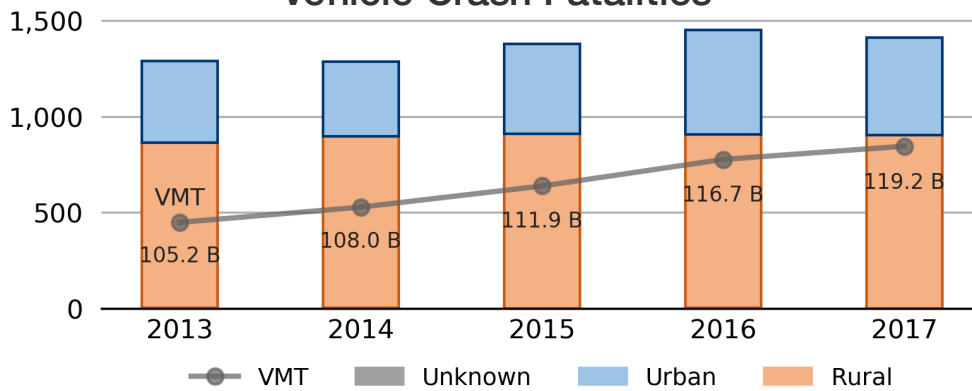
## Driver Licenses

**7,389,467**

3.3% of national



## Vehicle Crash Fatalities



## Motor Fuel Use

**5,905,016**

(thousand gallons)

## State Tax Rate

(per gallon)

Gasoline \$0.345

Diesel \$0.345

## Highway Funding Revenue

**\$5,229,641**

(thousands)



## Highway Funding Expenditures

**\$5,333,893**

(thousands)

