



Population

9,005,644

2.8% of national



Land Area

(sq. miles)

7,354

0.2% of national



Vehicle Miles Traveled

(millions)

77,509

2.4% of national



Public Road Length

(miles)

38,896

0.9% of national



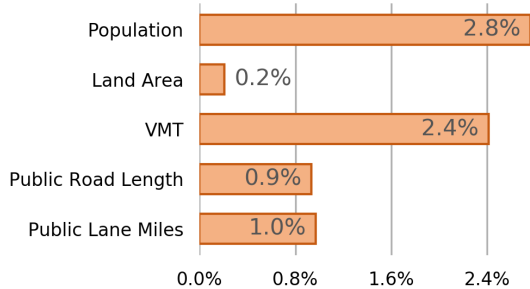
Public Road Lane Miles

85,000

1.0% of national



Share of National



Population

2013 2014 2015 2016 2017



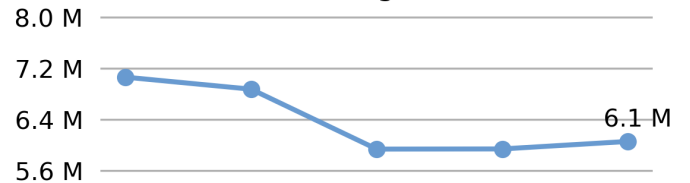
VMT



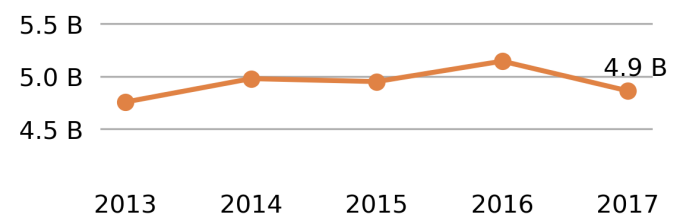
Driver Licenses



Vehicle Registrations



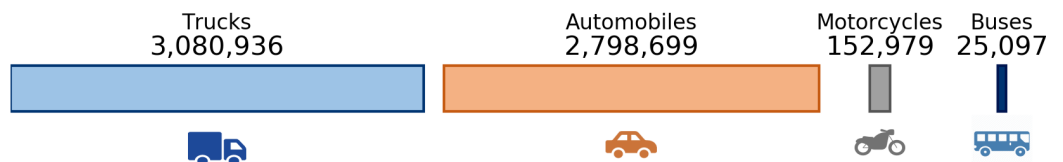
Motor Fuel Use (Gallons)



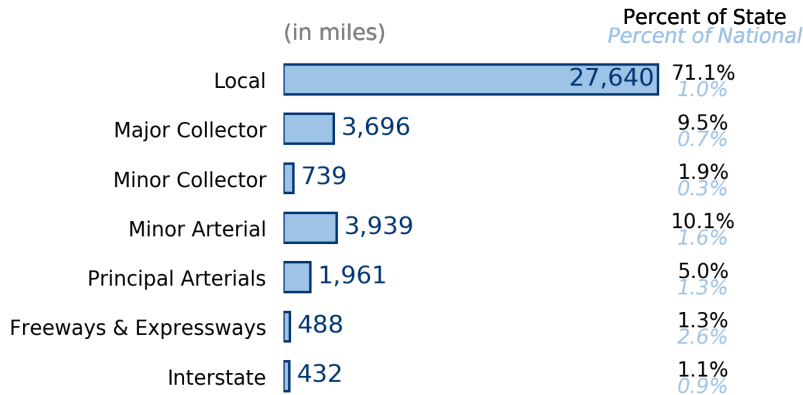
Vehicle Registrations

6,057,711

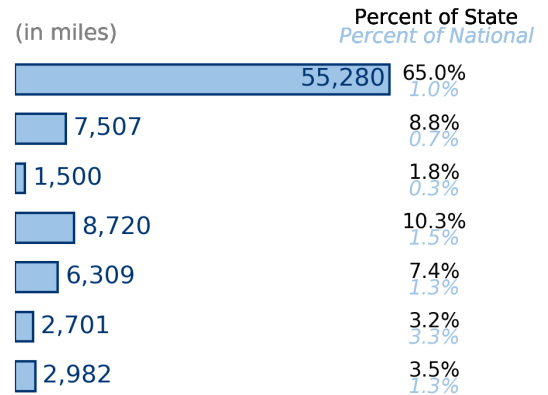
2.2% of national



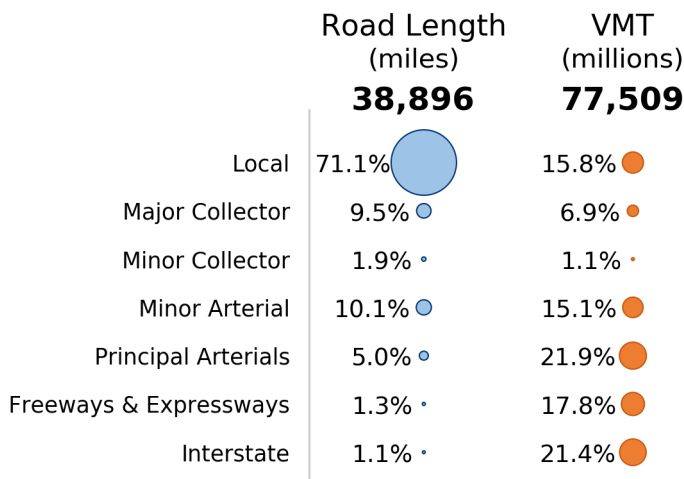
Public Road Length



Public Road Lane Miles



Share of Road Miles and Vehicle Miles Traveled



Public Road Length 38,896 miles



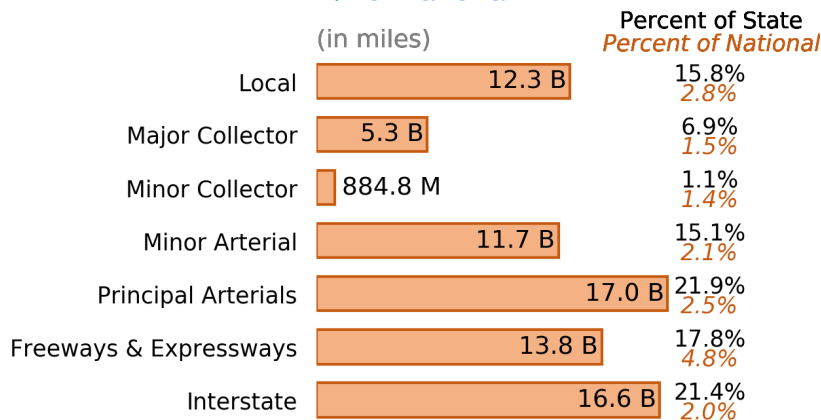
Vehicle Miles Traveled 77,508,602,309 miles



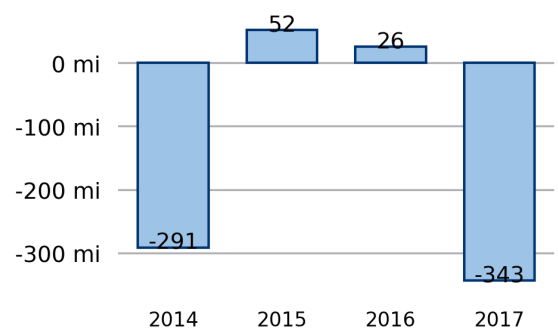
Vehicle Miles Traveled (Millions)

77,509

2.4% of national



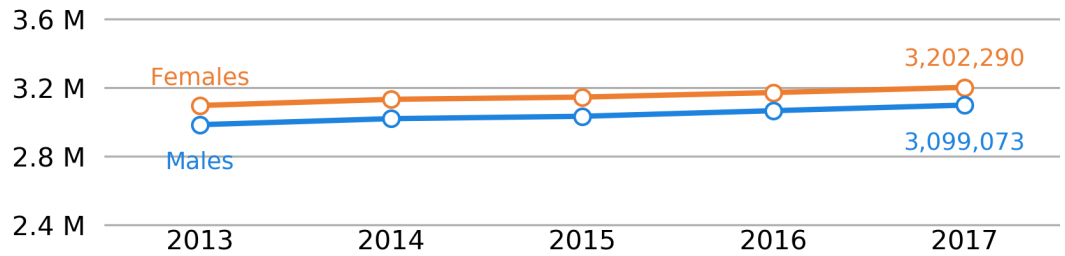
New Lane Miles Added Annually



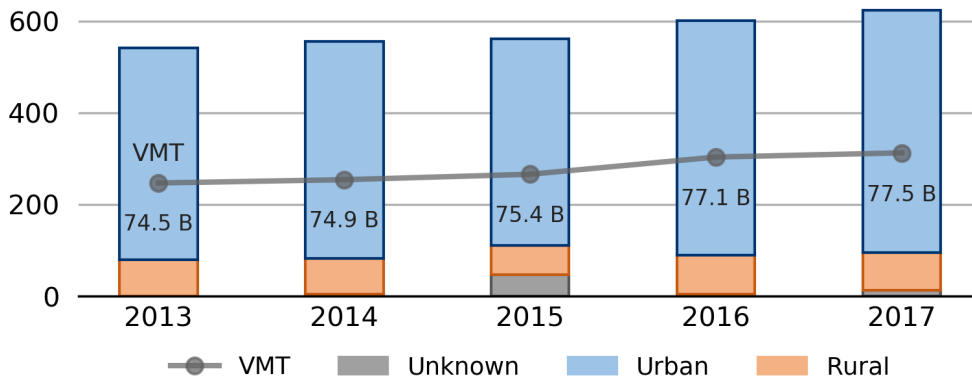
Driver Licenses

6,301,363

2.8% of national



Vehicle Crash Fatalities



Motor Fuel Use

4,862,451

(thousand gallons)

State Tax Rate

(per gallon)

Gasoline \$0.371

Diesel \$0.401

Highway Funding Revenue

\$11,338,361

(thousands)



Highway Funding Expenditures

\$8,544,863

(thousands)

