

Population

**1,427,538**

*0.4% of national*



Land Area

(sq. miles)

**6,423**

*0.2% of national*



Vehicle Miles Traveled

(millions)

**10,749**

*0.3% of national*



Public Road Length

(miles)

**4,476**

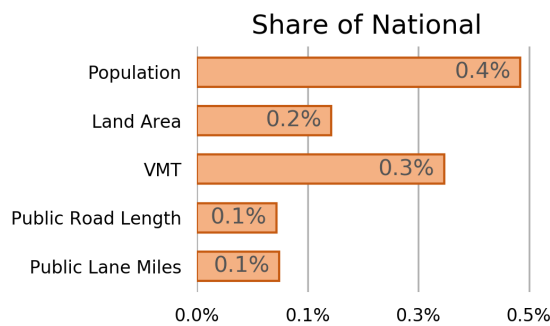
*0.1% of national*



Public Road Lane Miles

**9,781**

*0.1% of national*



Population

2013 2014 2015 2016 2017

1.5 M  
1.4 M  
1.2 M

1.4 M

1.2 M

VMT

12.0 B  
11.0 B  
10.0 B  
9.0 B

11.0 B

10.0 B

9.0 B

10.7 B

Driver Licenses

1.0 M  
900.0k  
800.0k

900.0k

800.0k

951.0k

Vehicle Registrations

1.5 M  
1.4 M  
1.2 M  
1.1 M

1.4 M

1.2 M

1.1 M

1.3 M

Motor Fuel Use (Gallons)

600.0 M  
550.0 M  
500.0 M  
450.0 M

500.0 M

550.0 M

500.0 M

450.0 M

525.3 M

2013 2014 2015 2016 2017

Vehicle Registrations

**1,259,541**

*0.5% of national*

Trucks  
708,546



Automobiles  
512,386



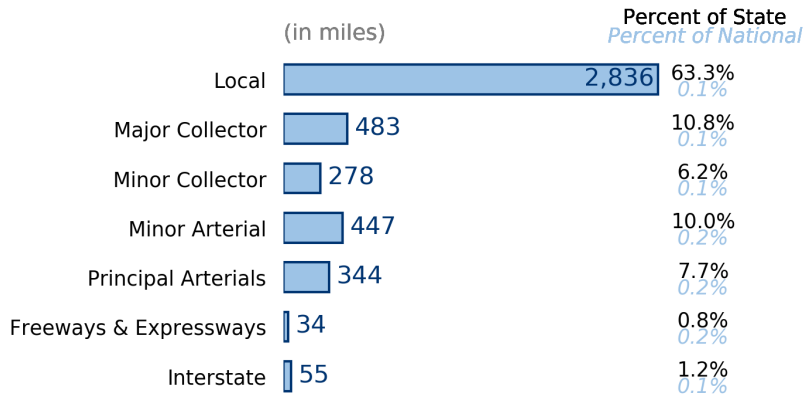
Motorcycles  
35,576



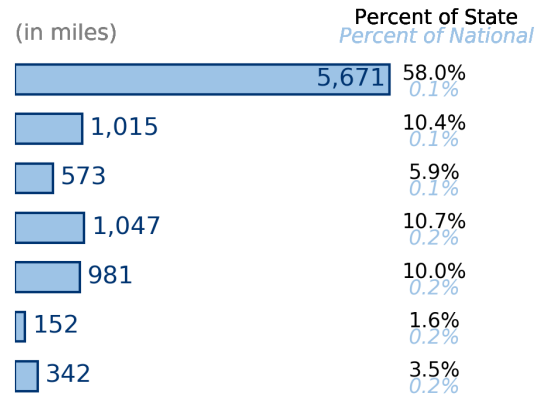
Buses  
3,033



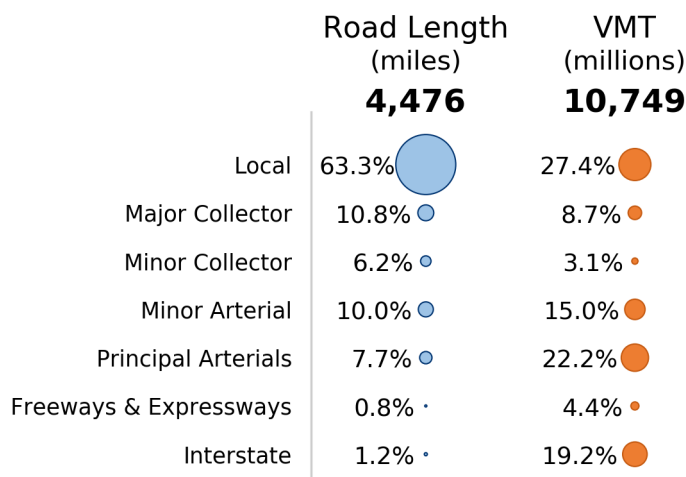
### Public Road Length



### Public Road Lane Miles



### Share of Road Miles and Vehicle Miles Traveled



### Public Road Length 4,476 miles



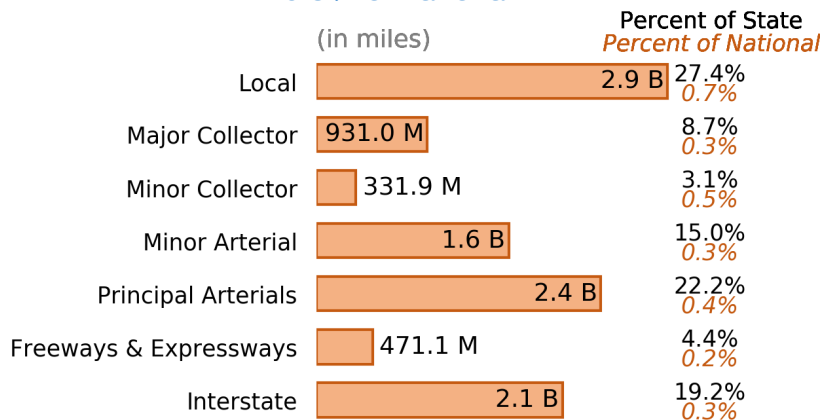
### Vehicle Miles Traveled 10,748,619,469 miles



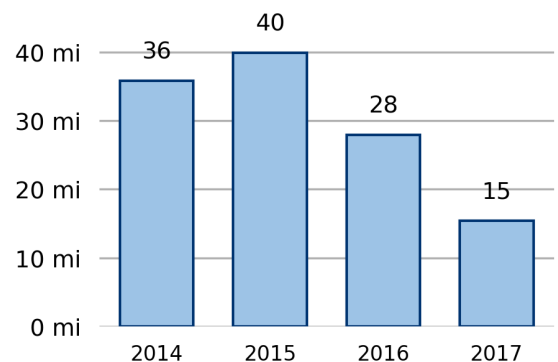
### Vehicle Miles Traveled (Millions)

10,749

0.3% of national



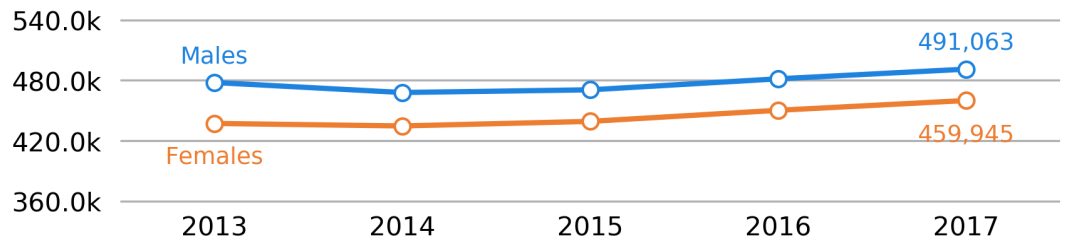
### New Lane Miles Added Annually



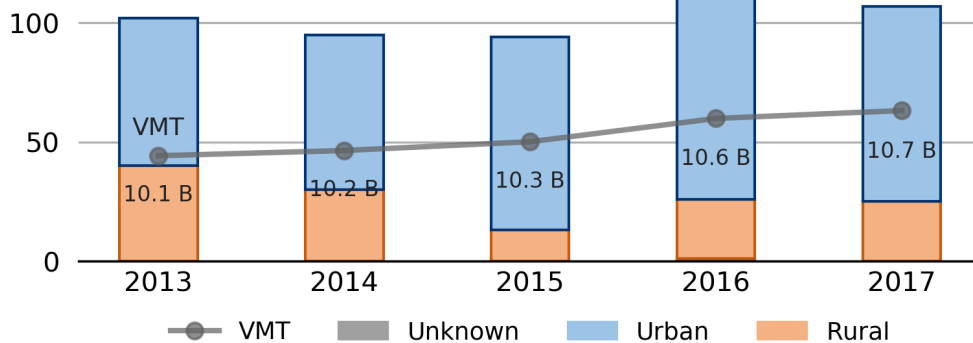
## Driver Licenses

**951,008**

*0.4% of national*



## Vehicle Crash Fatalities



## Motor Fuel Use

**525,326**

(thousand gallons)

## State Tax Rate

(per gallon)

**Gasoline \$0.160**

**Diesel \$0.160**

## Highway Funding Revenue

**\$631,980**

(thousands)



## Highway Funding Expenditures

**\$701,875**

(thousands)

