



Population
20,984,400
6.4% of national



Land Area
(sq. miles)
53,625
1.5% of national



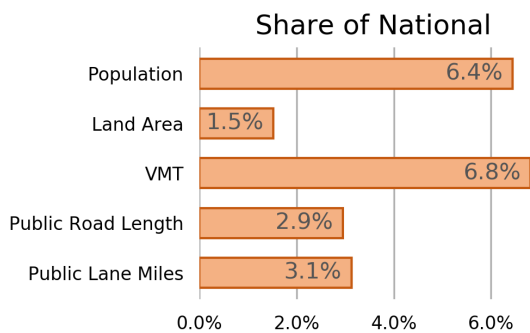
Vehicle Miles Traveled
(millions)
218,826
6.8% of national



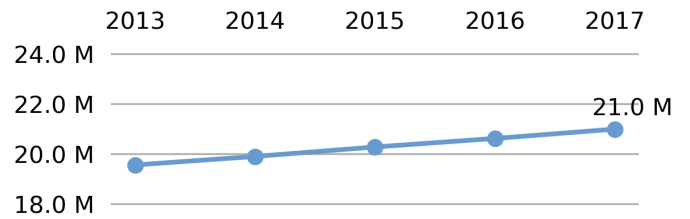
Public Road Length
(miles)
122,848
2.9% of national



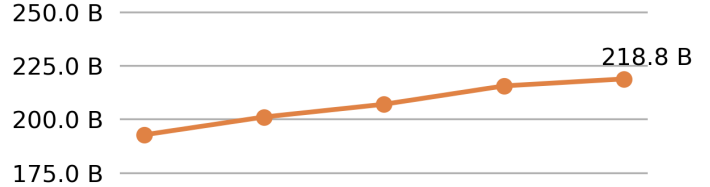
Public Road Lane Miles
274,149
3.1% of national



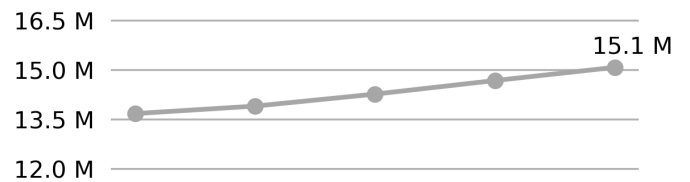
Population



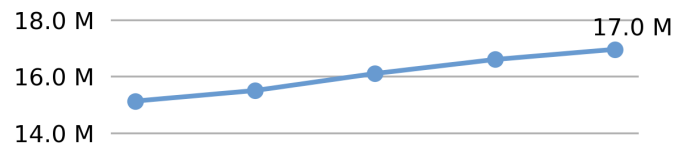
VMT



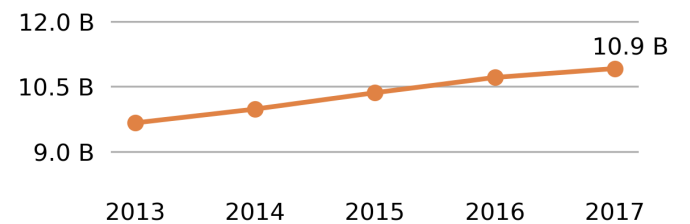
Driver Licenses



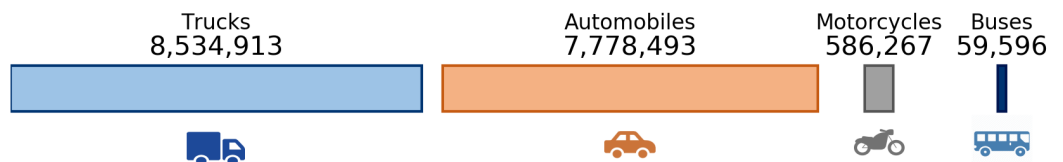
Vehicle Registrations



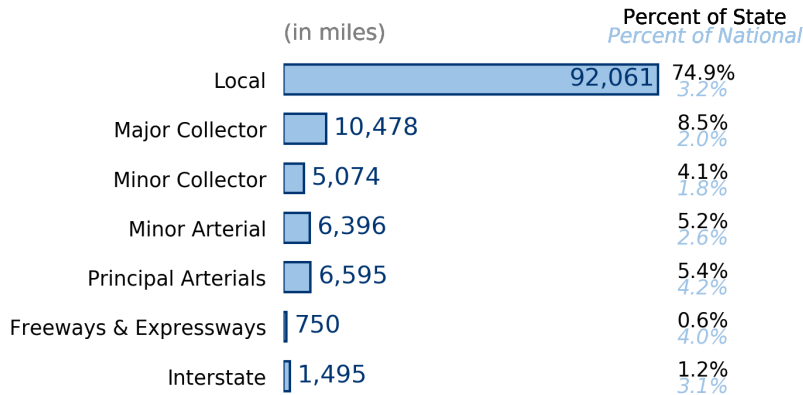
Motor Fuel Use (Gallons)



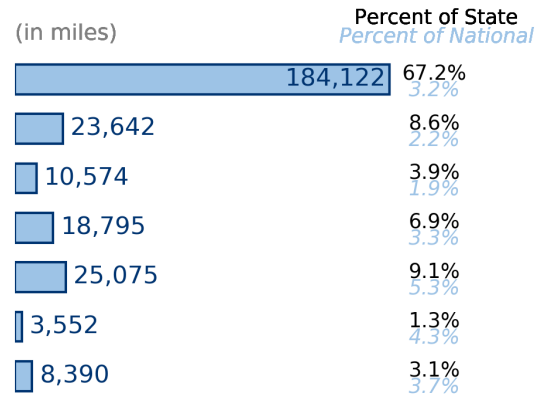
Vehicle Registrations
16,959,269
6.2% of national



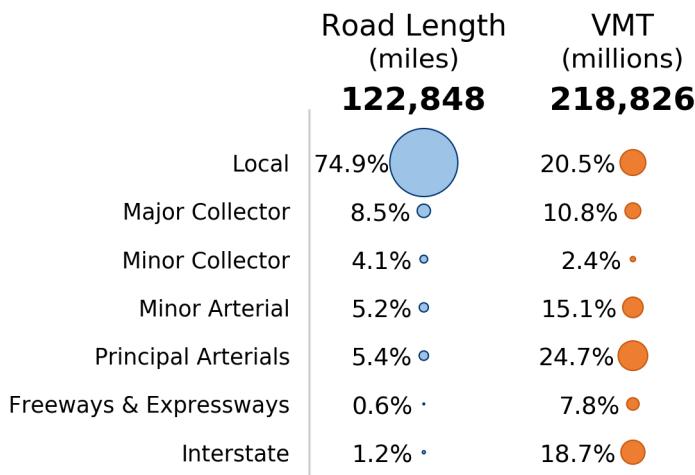
Public Road Length



Public Road Lane Miles



Share of Road Miles and Vehicle Miles Traveled



Public Road Length 122,848 miles



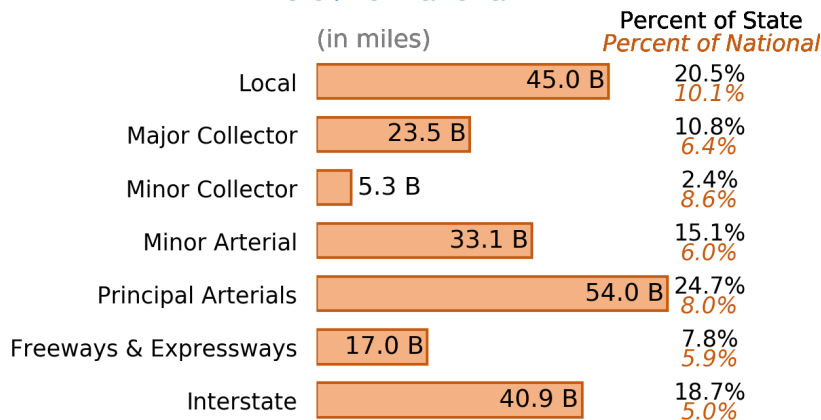
Vehicle Miles Traveled 218,825,803,410 miles



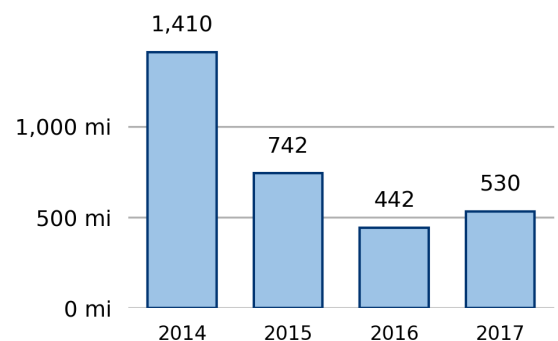
Vehicle Miles Traveled (Millions)

218,826

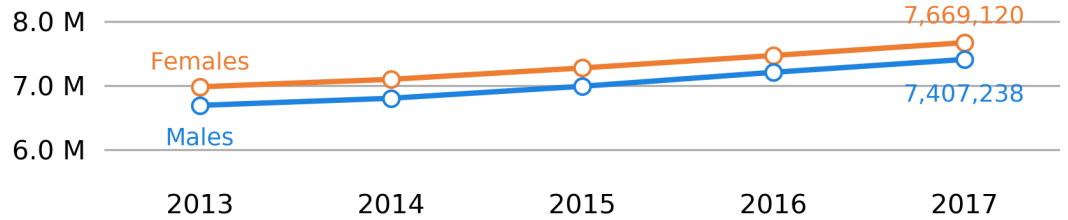
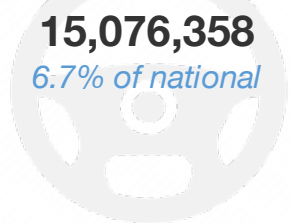
6.8% of national



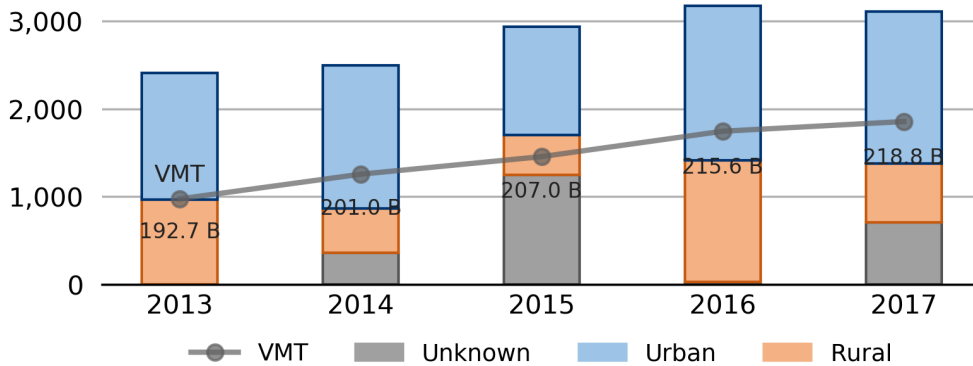
New Lane Miles Added Annually



Driver Licenses



Vehicle Crash Fatalities



Motor Fuel Use

10,916,468

(thousand gallons)

State Tax Rate

(per gallon)

Gasoline \$0.174

Diesel \$0.266

Highway Funding Revenue

\$9,697,745

(thousands)



Highway Funding Expenditures

\$10,389,805

(thousands)

