



Population

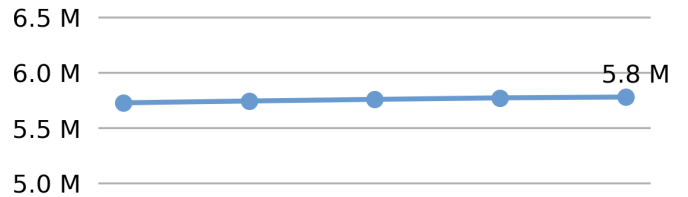
5,778,708

1.8% of national



Population

2012 2013 2014 2015 2016



Land Area

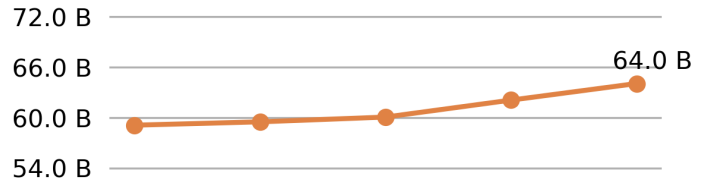
(sq. miles)

54,158

1.5% of national



VMT



Vehicle Miles Traveled

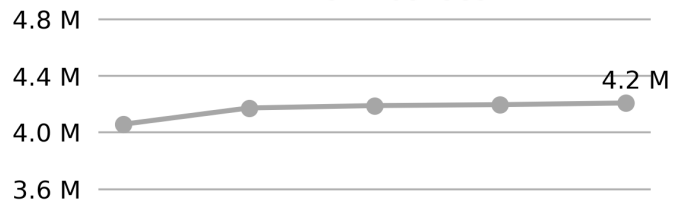
(millions)

64,046

2.0% of national



Driver Licenses



Public Road Length

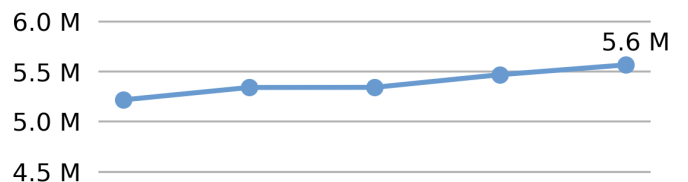
(miles)

115,458

2.8% of national



Vehicle Registrations



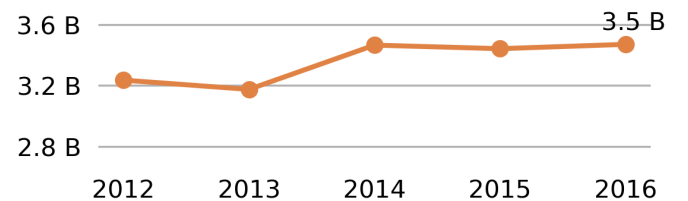
Public Road Lane Miles

238,834

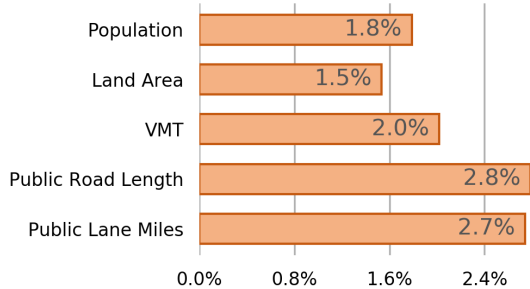
2.7% of national



Motor Fuel Use (Gallons)



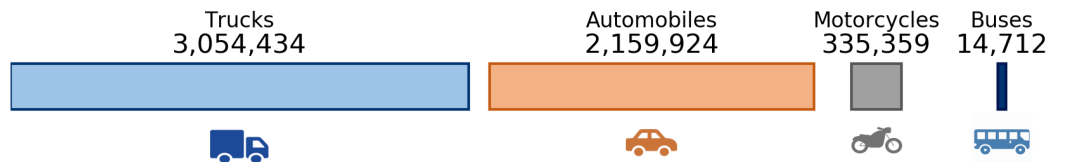
Share of National



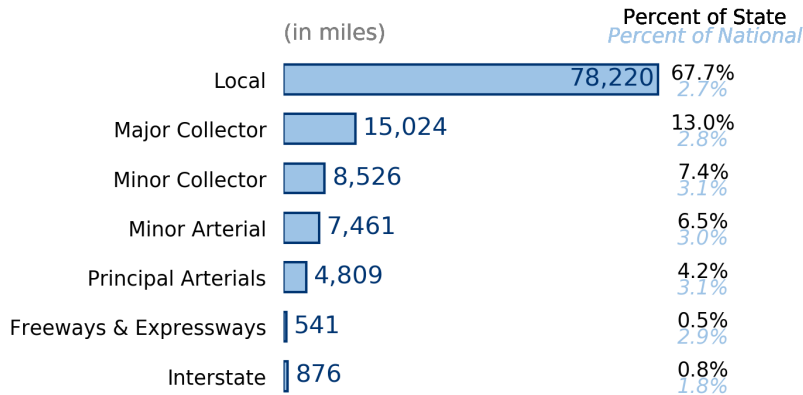
Vehicle Registrations

5,564,429

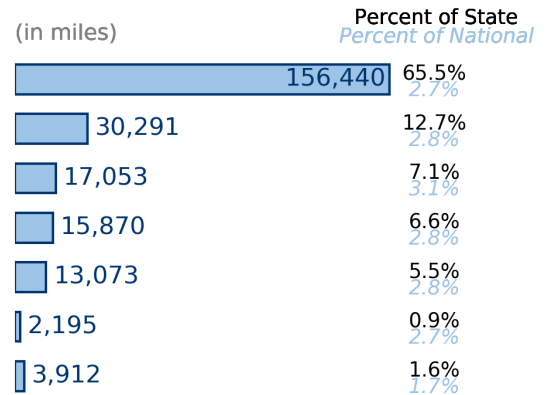
2.1% of national



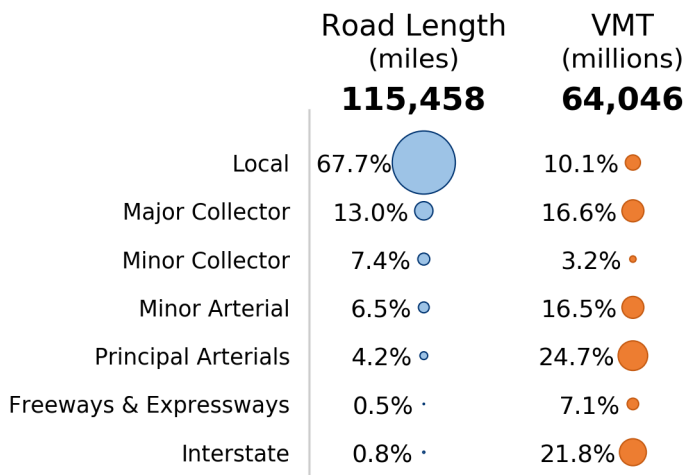
Public Road Length



Public Road Lane Miles



Share of Road Miles and Vehicle Miles Traveled



Public Road Length 115,458 miles

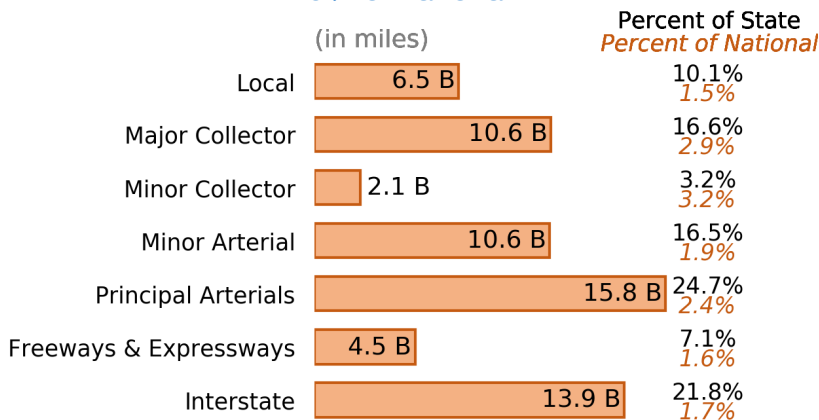


Vehicle Miles Traveled 64,046,406,586 miles

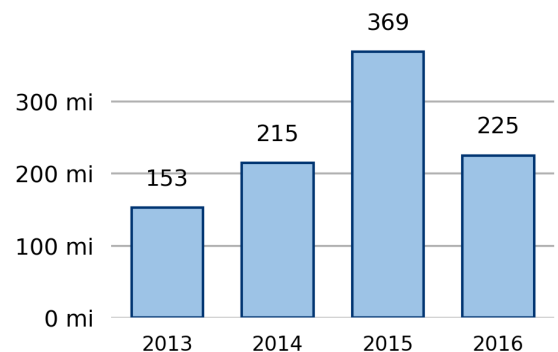


Vehicle Miles Traveled (Millions) 64,046

2.0% of national



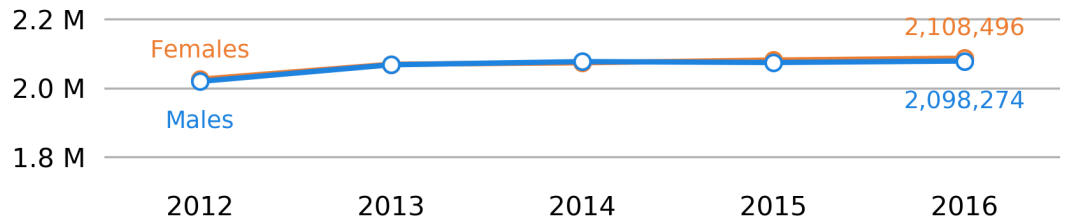
New Lane Miles Added Annually



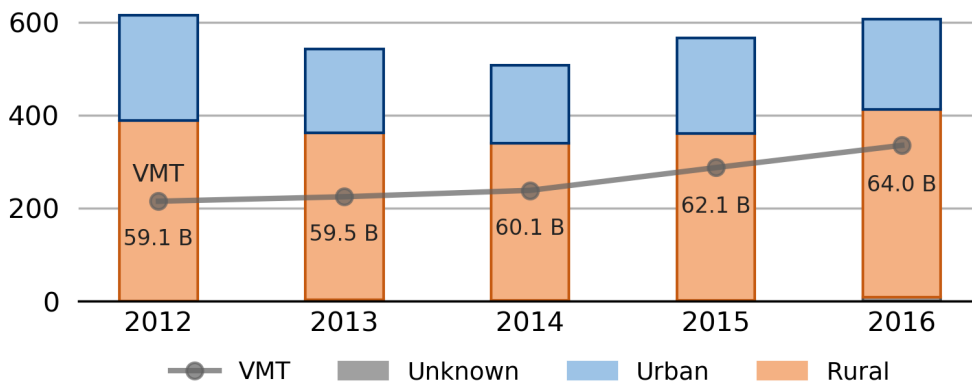
Driver Licenses

4,206,770

1.9% of national



Vehicle Crash Fatalities



Motor Fuel Use

3,471,017

(thousand gallons)

State Tax Rate

(per gallon)

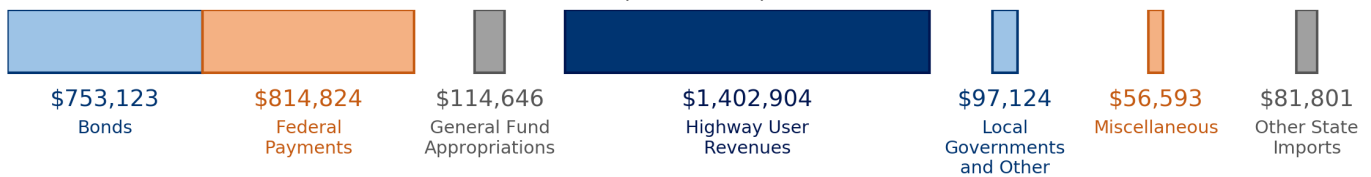
Gasoline \$0.309

Diesel \$0.309

Highway Funding Revenue

\$3,321,015

(thousands)



Highway Funding Expenditures

\$3,408,856

(thousands)

