



Population

**1,831,102**

*0.6% of national*



Land Area

(sq. miles)

**24,038**

*0.7% of national*



Vehicle Miles Traveled

(millions)

**19,539**

*0.6% of national*



Public Road Length

(miles)

**38,770**

*0.9% of national*



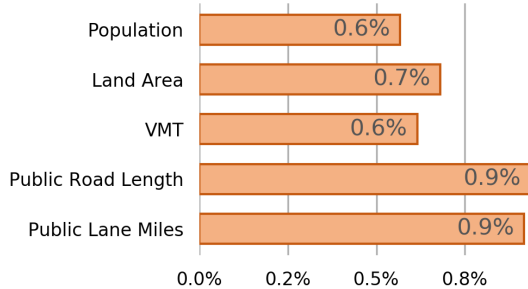
Public Road Lane Miles

**79,933**

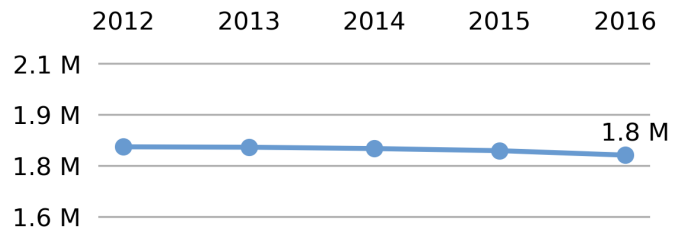
*0.9% of national*



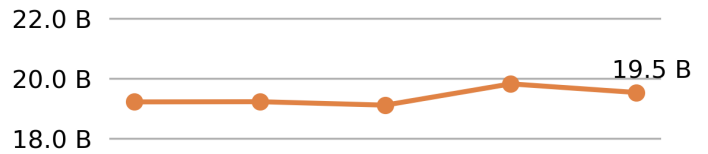
Share of National



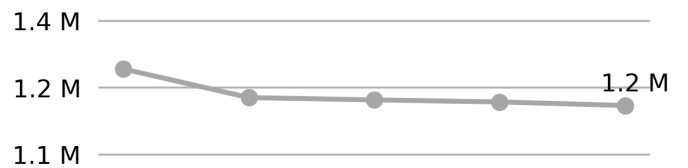
Population



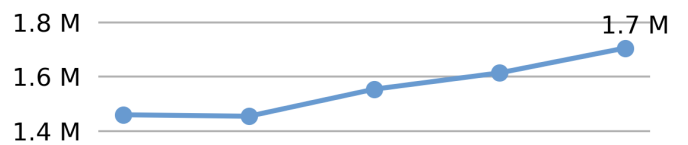
VMT



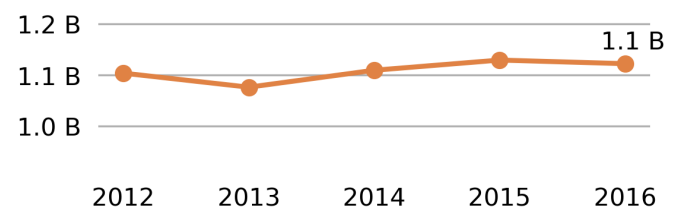
Driver Licenses



Vehicle Registrations



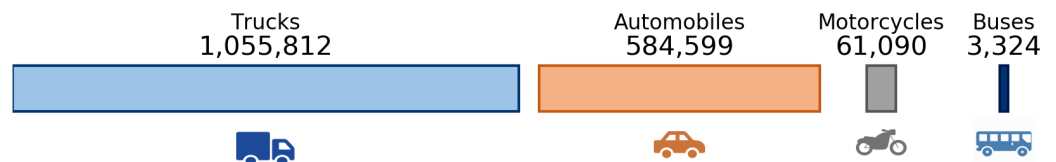
Motor Fuel Use (Gallons)



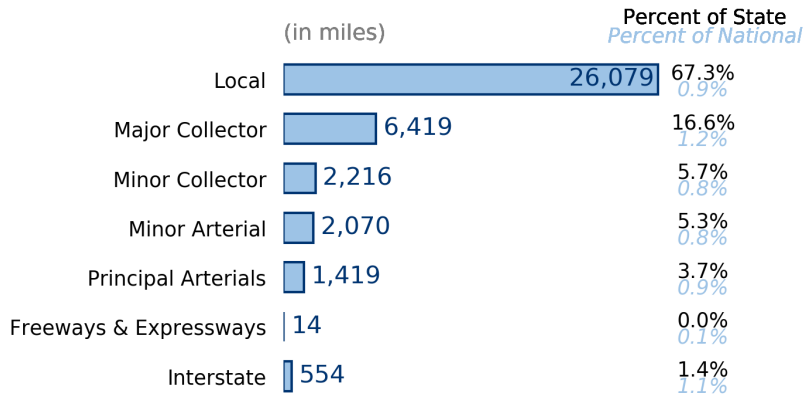
Vehicle Registrations

**1,704,825**

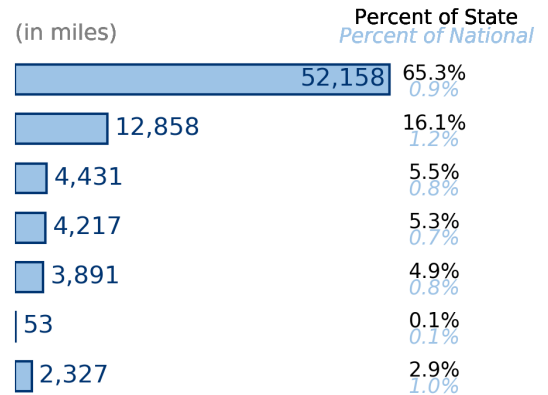
*0.6% of national*



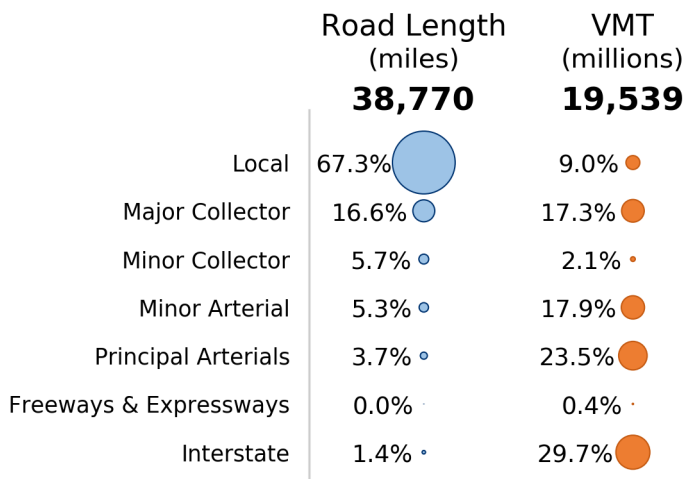
### Public Road Length



### Public Road Lane Miles



### Share of Road Miles and Vehicle Miles Traveled



### Public Road Length 38,770 miles



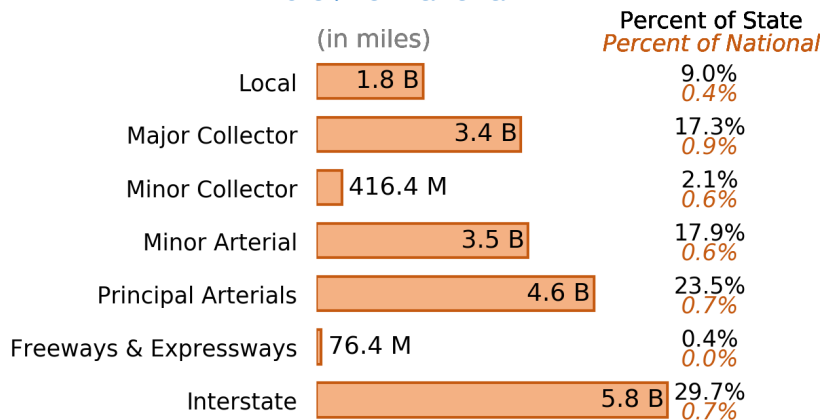
### Vehicle Miles Traveled 19,539,442,680 miles



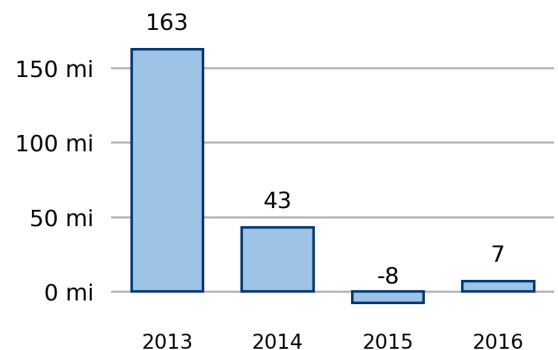
### Vehicle Miles Traveled (Millions)

19,539

0.6% of national



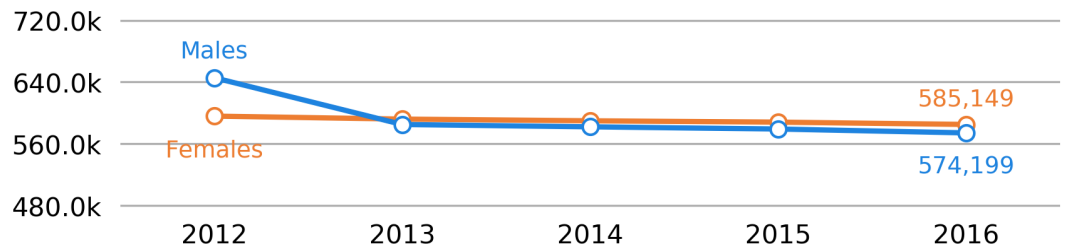
### New Lane Miles Added Annually



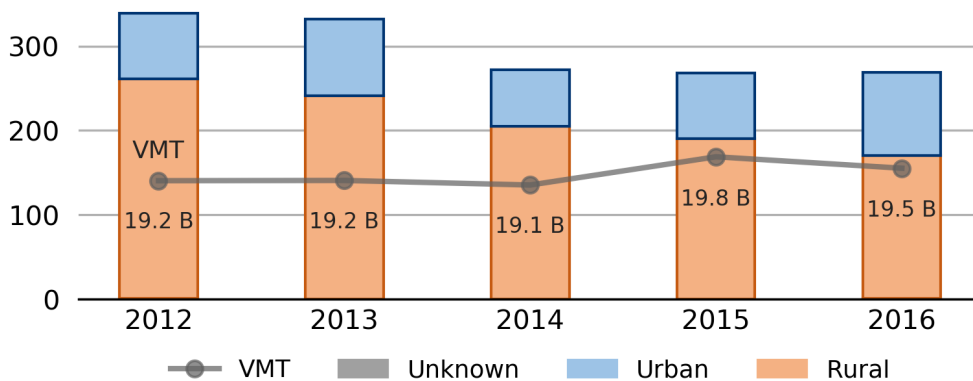
## Driver Licenses

**1,159,348**

*0.5% of national*



## Vehicle Crash Fatalities



## Motor Fuel Use

**1,122,308**

(thousand gallons)

## State Tax Rate

(per gallon)

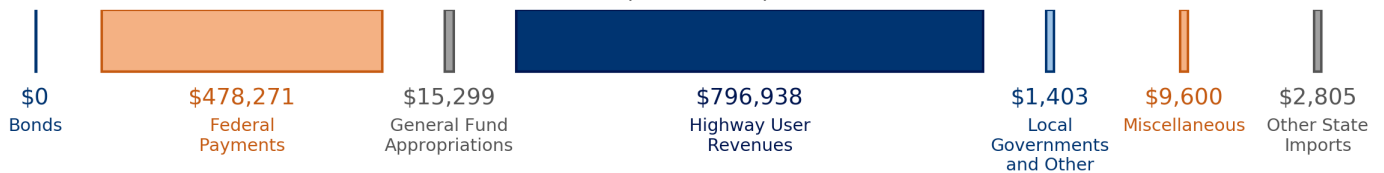
**Gasoline \$0.332**

**Diesel \$0.332**

## Highway Funding Revenue

**\$1,304,316**

(thousands)



## Highway Funding Expenditures

**\$1,412,634**

(thousands)

