



## Population

**7,288,000**

*2.3% of national*



## Land Area

(sq. miles)

**66,456**

*1.9% of national*



## Vehicle Miles Traveled

(millions)

**61,018**

*1.9% of national*



## Public Road Length

(miles)

**80,392**

*1.9% of national*



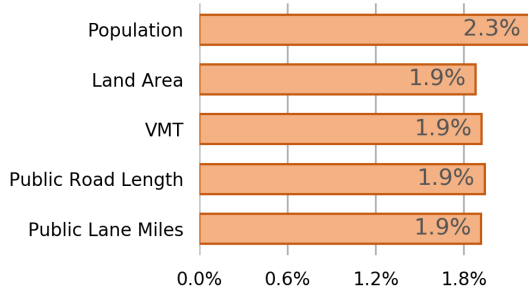
## Public Road Lane Miles

**167,049**

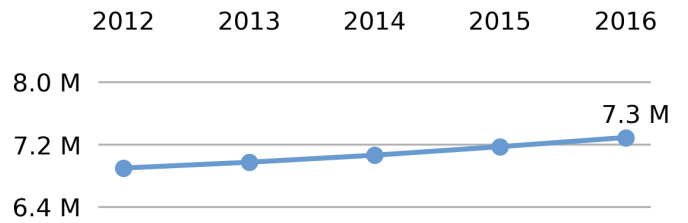
*1.9% of national*



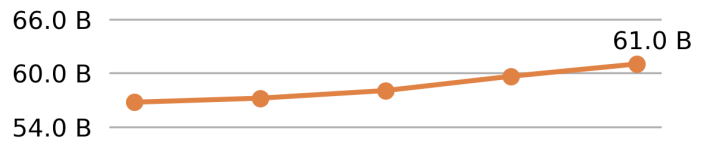
### Share of National



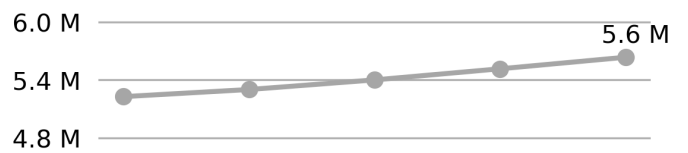
## Population



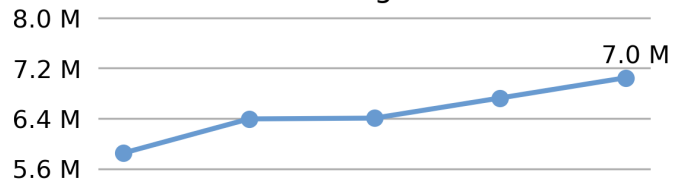
## VMT



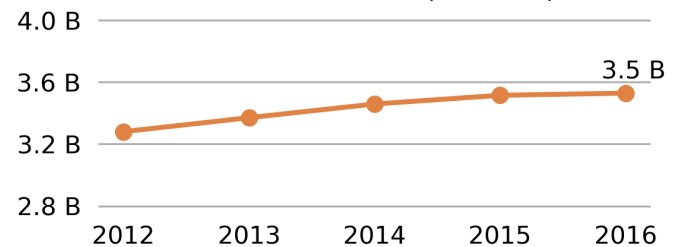
## Driver Licenses



## Vehicle Registrations



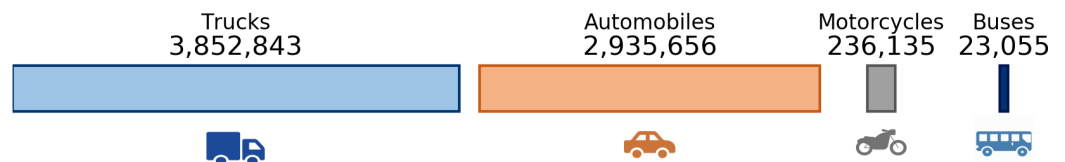
## Motor Fuel Use (Gallons)



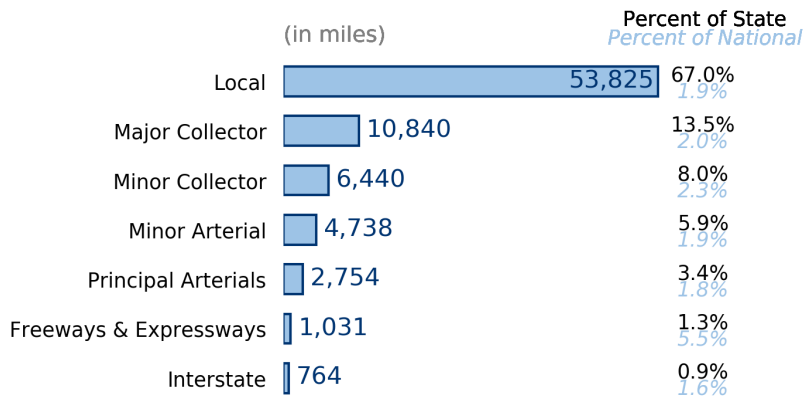
## Vehicle Registrations

**7,047,689**

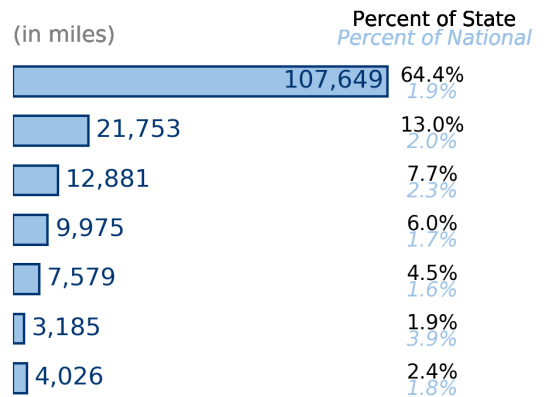
*2.6% of national*



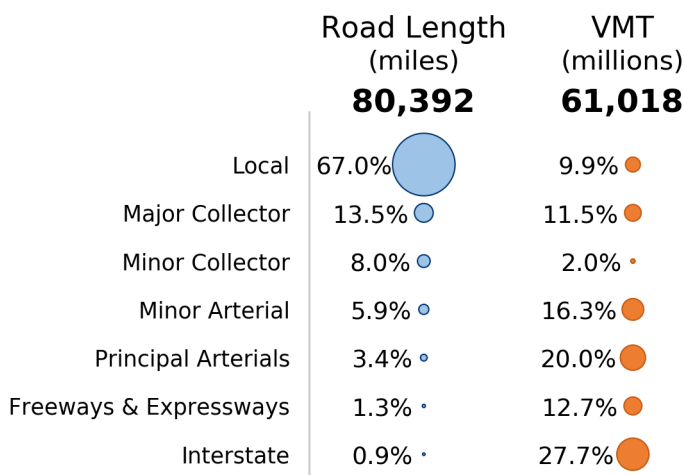
### Public Road Length



### Public Road Lane Miles



### Share of Road Miles and Vehicle Miles Traveled



### Public Road Length 80,392 miles

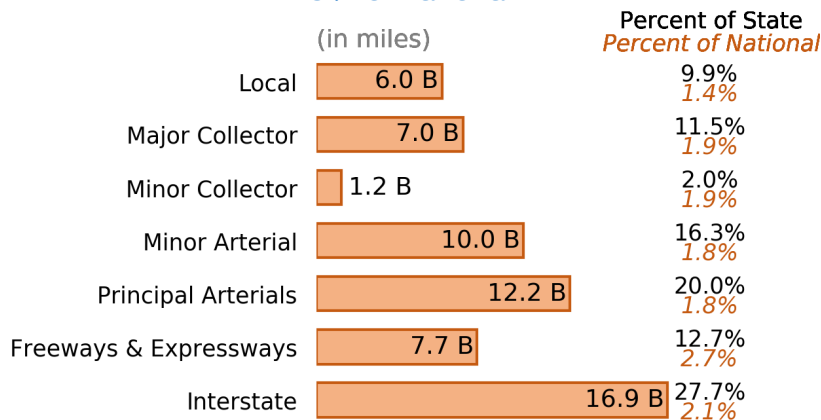


### Vehicle Miles Traveled 61,017,810,944 miles

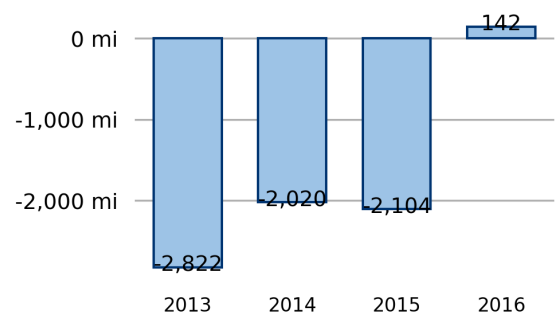


### Vehicle Miles Traveled (Millions) 61,018

1.9% of national



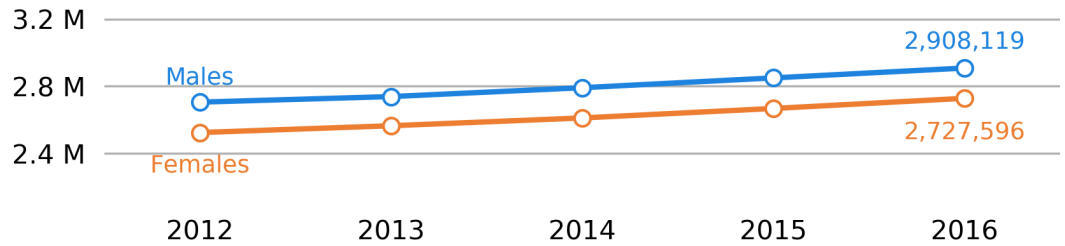
### New Lane Miles Added Annually



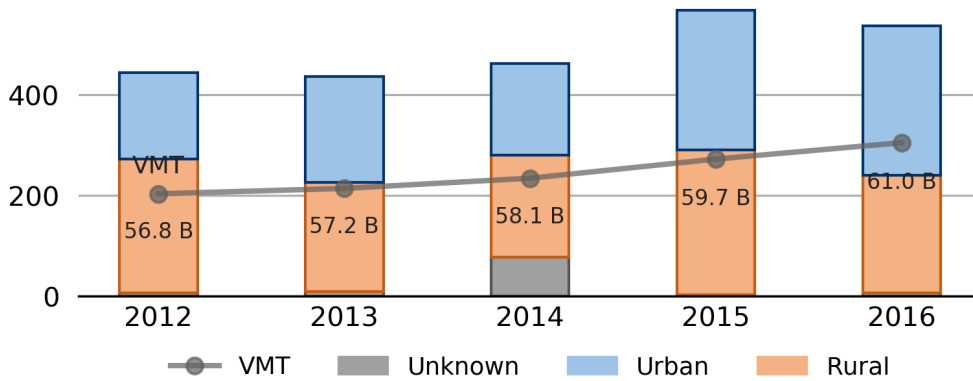
## Driver Licenses

**5,635,715**

*2.5% of national*



## Vehicle Crash Fatalities



## Motor Fuel Use

**3,527,905**

(thousand gallons)

## State Tax Rate

(per gallon)

**Gasoline \$0.494**

**Diesel \$0.494**

## Highway Funding Revenue

**\$4,730,089**

(thousands)



## Highway Funding Expenditures

**\$4,406,962**

(thousands)

