



Population

**3,051,217**

*0.9% of national*



Land Area

(sq. miles)

**82,170**

*2.3% of national*



Vehicle Miles Traveled

(millions)

**31,449**

*1.0% of national*



Public Road Length

(miles)

**46,769**

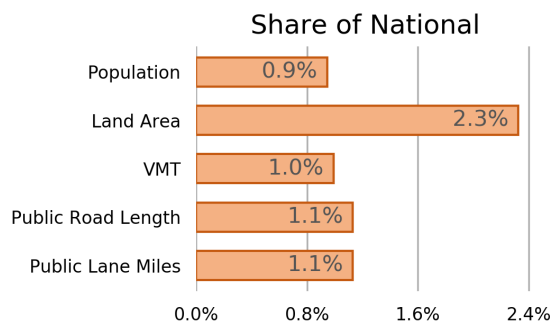
*1.1% of national*



Public Road Lane Miles

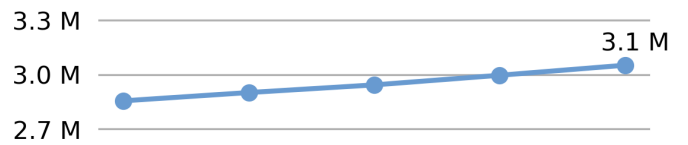
**98,432**

*1.1% of national*

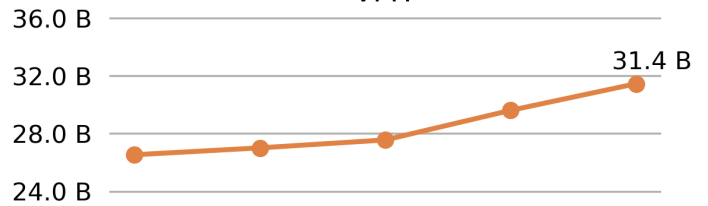


Population

2012 2013 2014 2015 2016



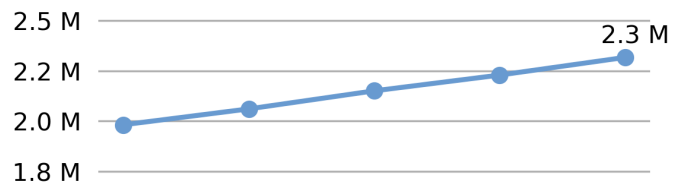
VMT



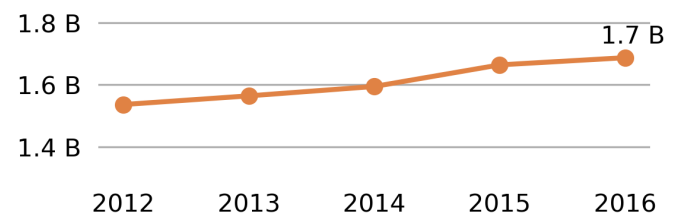
Driver Licenses



Vehicle Registrations



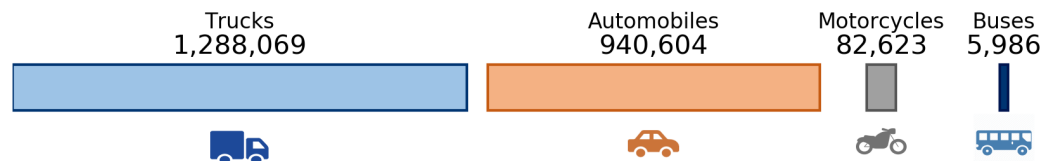
Motor Fuel Use (Gallons)



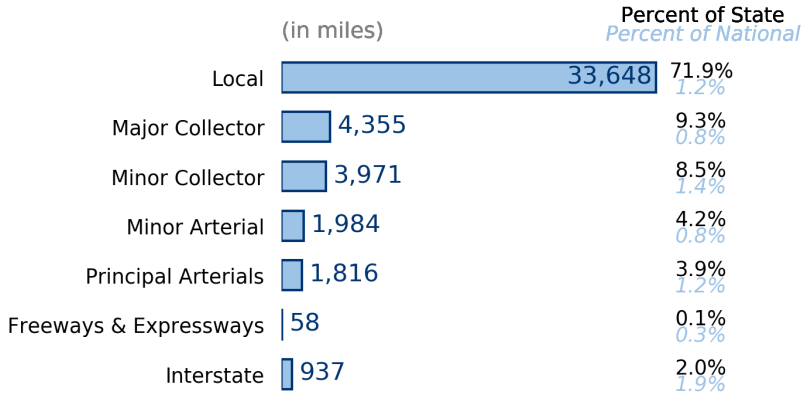
Vehicle Registrations

**2,317,282**

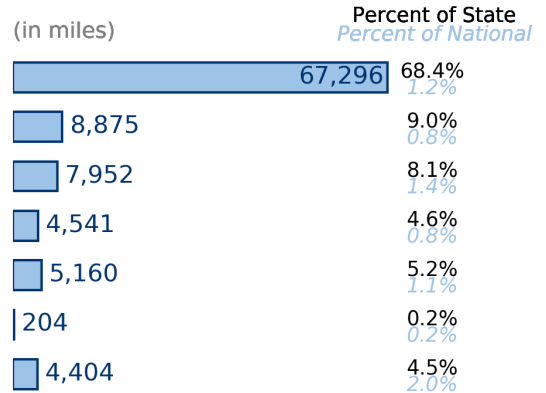
*0.9% of national*



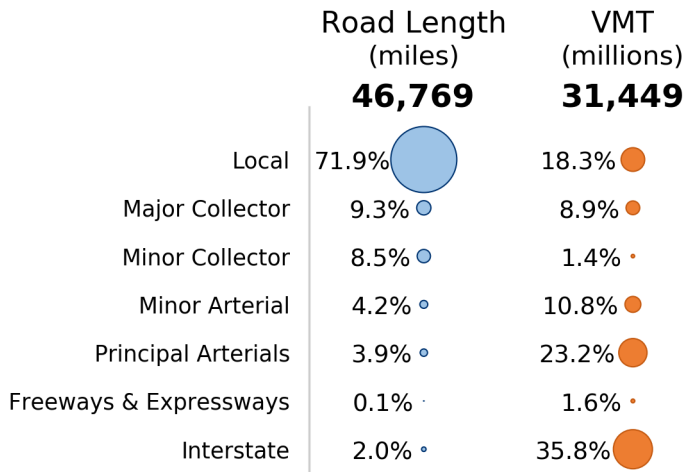
### Public Road Length



### Public Road Lane Miles



### Share of Road Miles and Vehicle Miles Traveled



### Public Road Length 46,769 miles



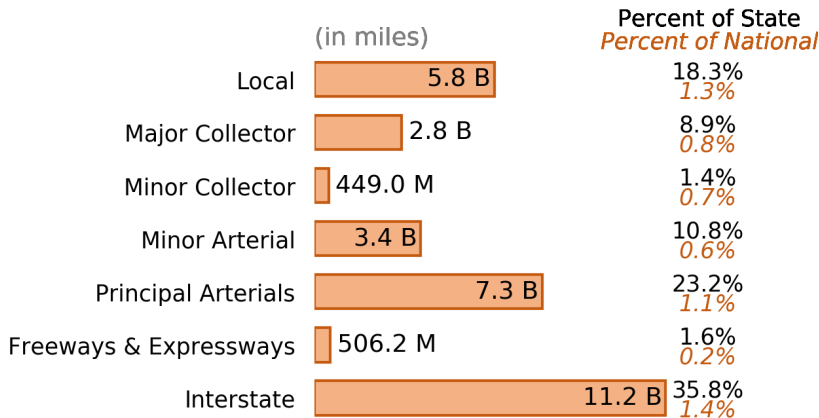
### Vehicle Miles Traveled 31,448,897,058 miles



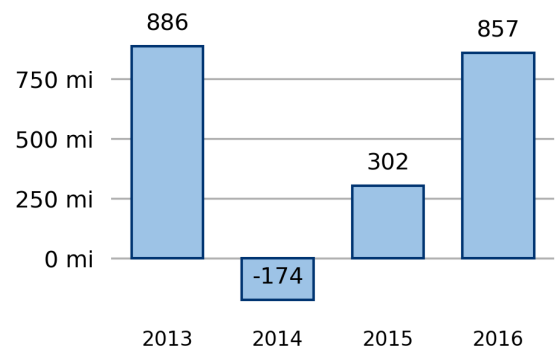
### Vehicle Miles Traveled (Millions)

31,449

1.0% of national



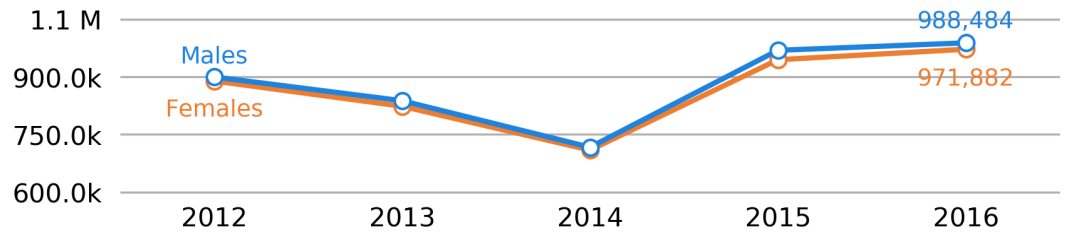
### New Lane Miles Added Annually



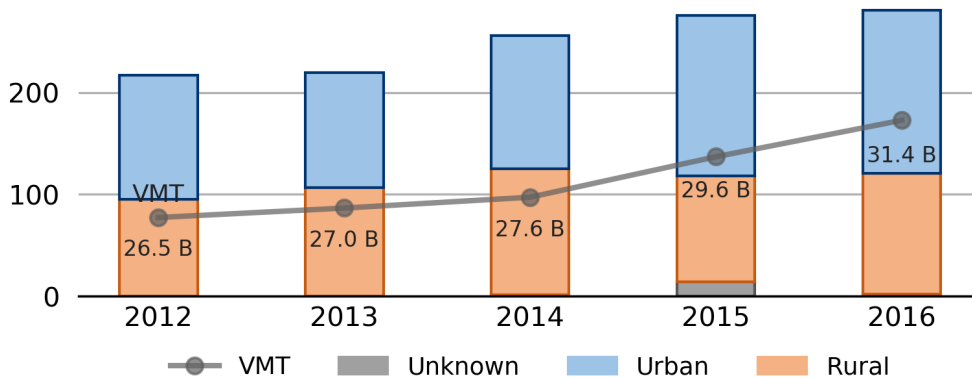
## Driver Licenses

**1,960,366**

0.9% of national



## Vehicle Crash Fatalities



## Motor Fuel Use

**1,687,213**

(thousand gallons)

## State Tax Rate

(per gallon)

Gasoline \$0.294

Diesel \$0.294

## Highway Funding Revenue

**\$1,381,879**

(thousands)



## Highway Funding Expenditures

**\$1,412,468**

(thousands)

