



Population

1,056,426

0.3% of national



Land Area

(sq. miles)

1,034

0.0% of national



Vehicle Miles Traveled

(millions)

7,927

0.2% of national



Public Road Length

(miles)

6,052

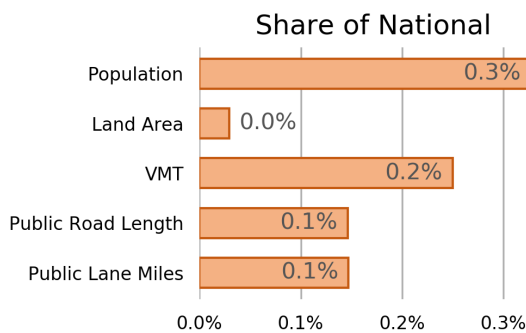
0.1% of national



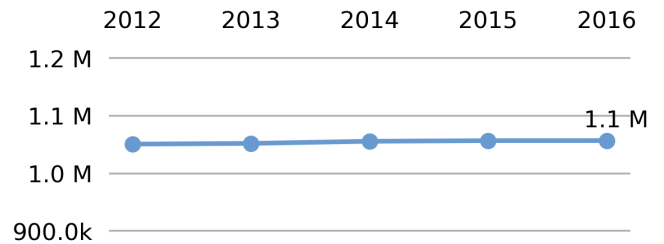
Public Road Lane Miles

12,796

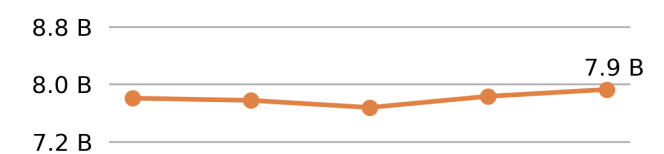
0.1% of national



Population



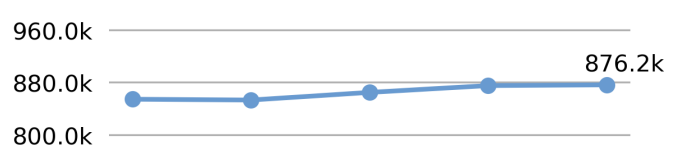
VMT



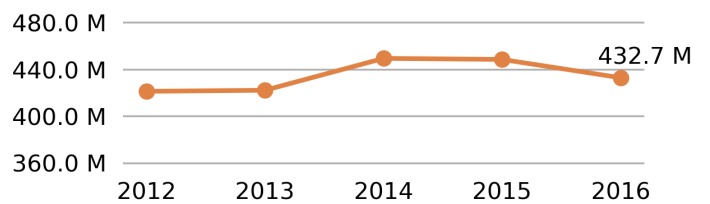
Driver Licenses



Vehicle Registrations



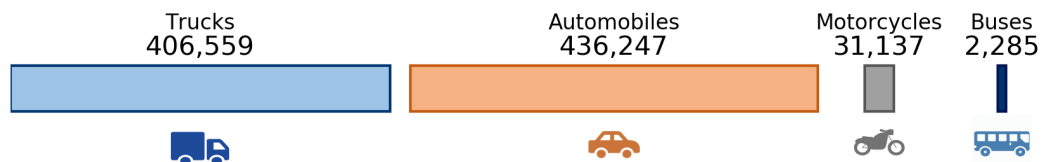
Motor Fuel Use (Gallons)



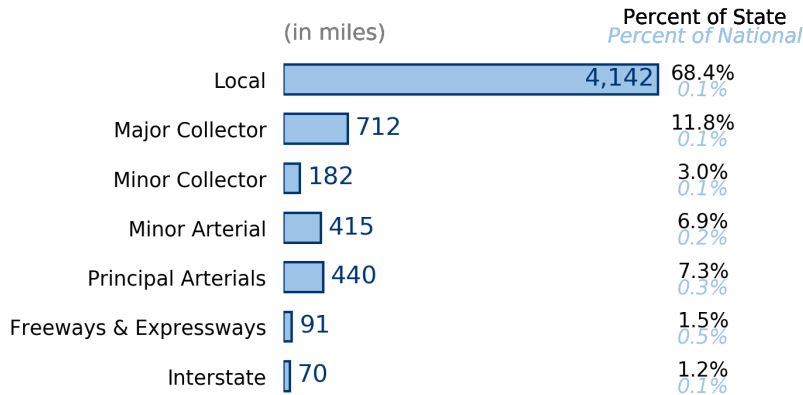
Vehicle Registrations

876,228

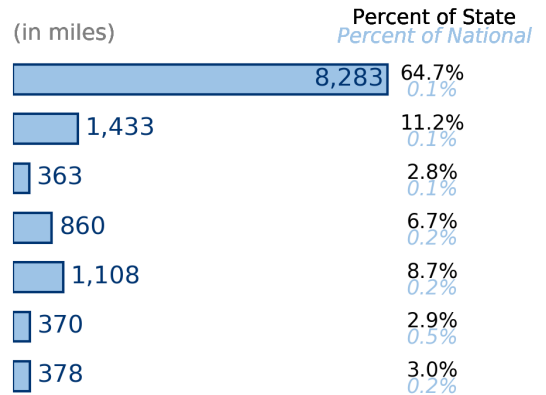
0.3% of national



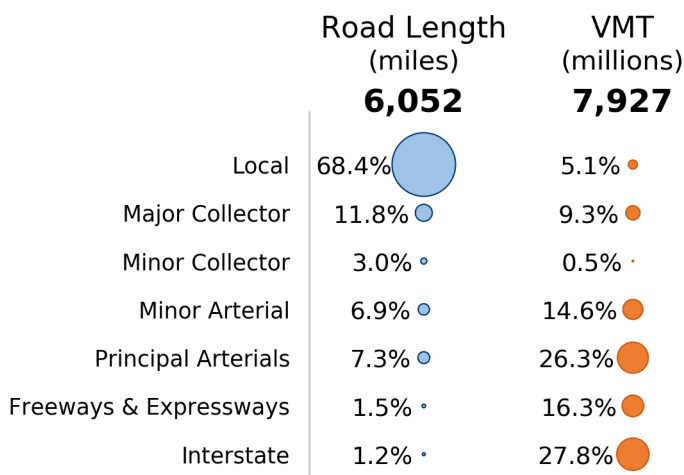
Public Road Length



Public Road Lane Miles



Share of Road Miles and Vehicle Miles Traveled



Public Road Length 6,052 miles

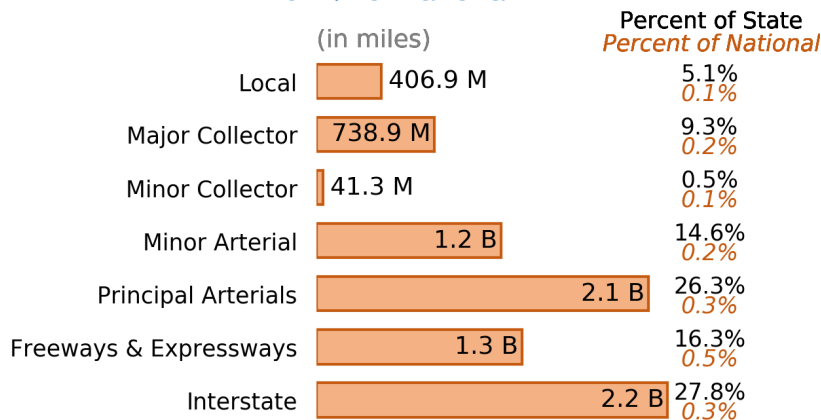


Vehicle Miles Traveled 7,927,070,507 miles

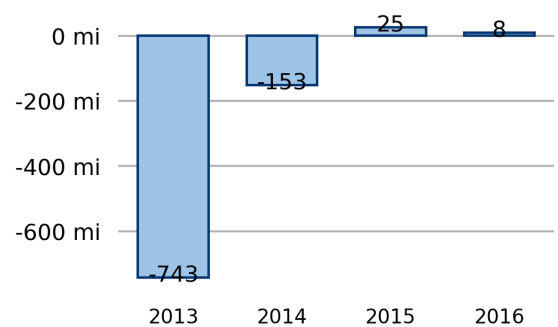


Vehicle Miles Traveled (Millions) 7,927

0.2% of national



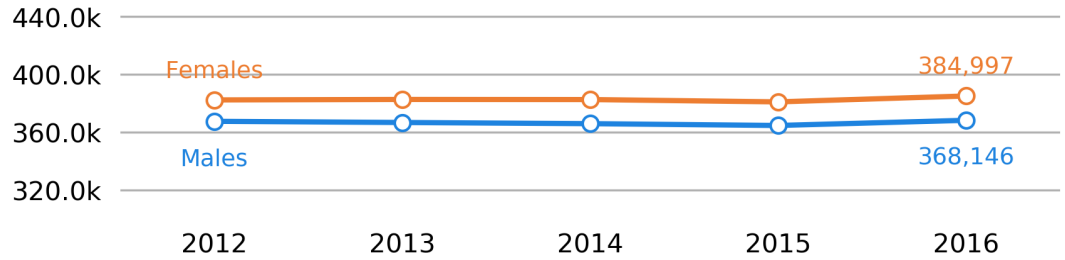
New Lane Miles Added Annually



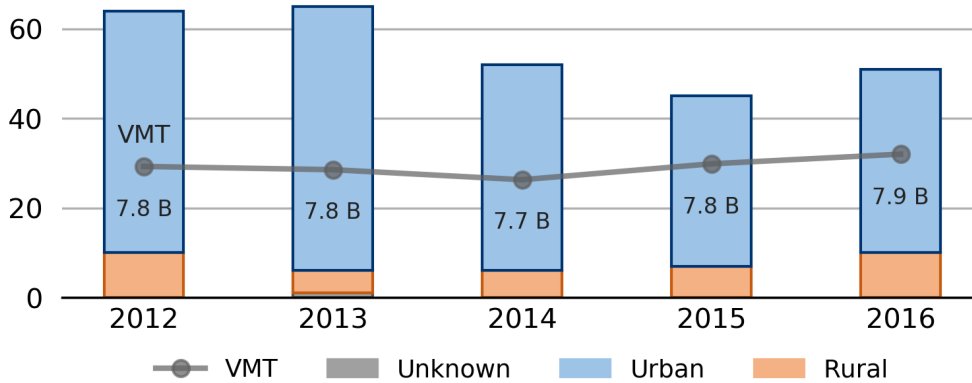
Driver Licenses

753,143

0.3% of national



Vehicle Crash Fatalities



Motor Fuel Use

432,725

(thousand gallons)

State Tax Rate

(per gallon)

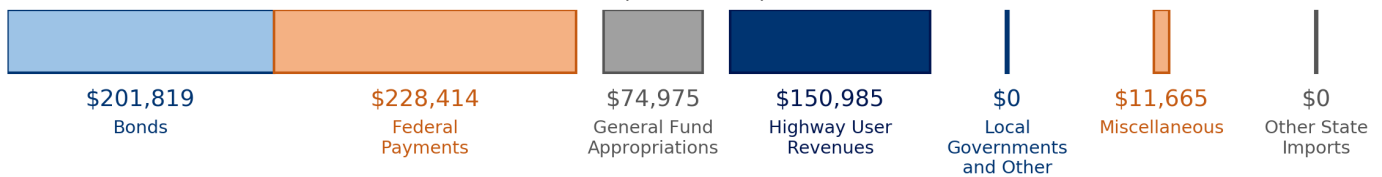
Gasoline \$0.330

Diesel \$0.330

Highway Funding Revenue

\$667,858

(thousands)



Highway Funding Expenditures

\$611,396

(thousands)

