



Population  
**12,784,227**  
*4.0% of national*



Land Area  
 (sq. miles)  
**44,743**  
*1.3% of national*



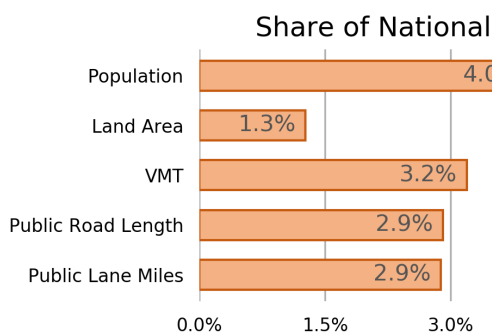
Vehicle Miles Traveled  
 (millions)  
**101,362**  
*3.2% of national*



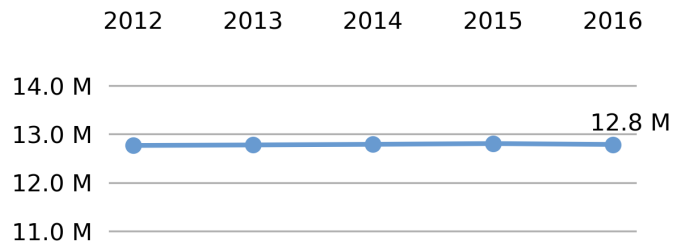
Public Road Length  
 (miles)  
**120,446**  
*2.9% of national*



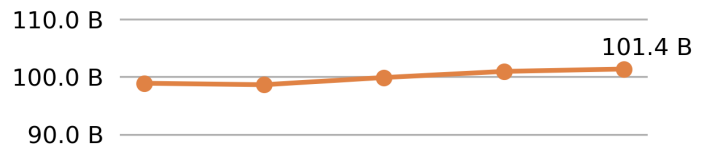
Public Road Lane Miles  
**251,121**  
*2.9% of national*



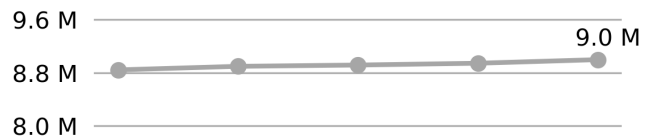
Population



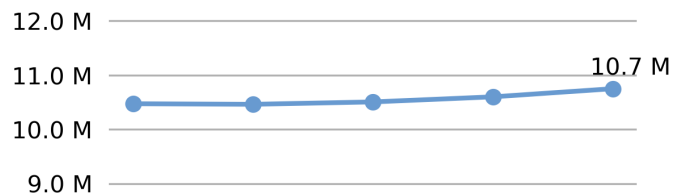
VMT



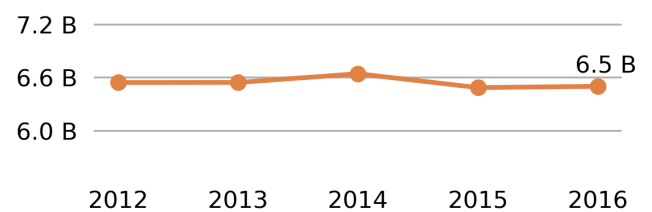
Driver Licenses



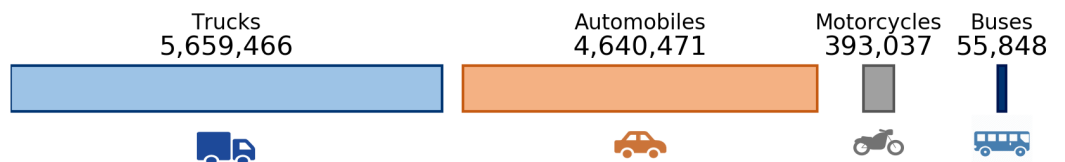
Vehicle Registrations



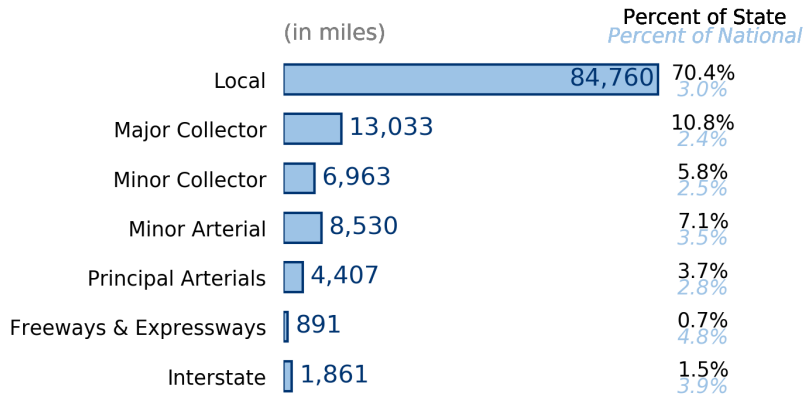
Motor Fuel Use (Gallons)



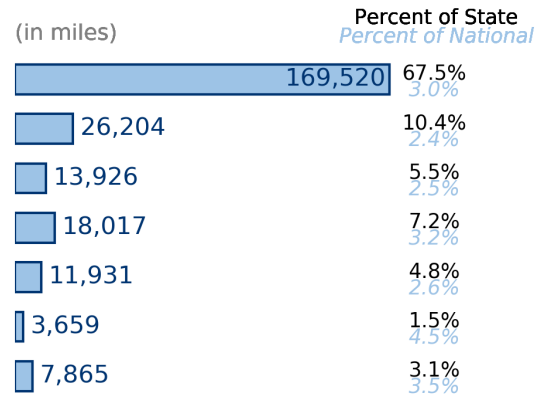
Vehicle Registrations  
**10,748,822**  
*4.0% of national*



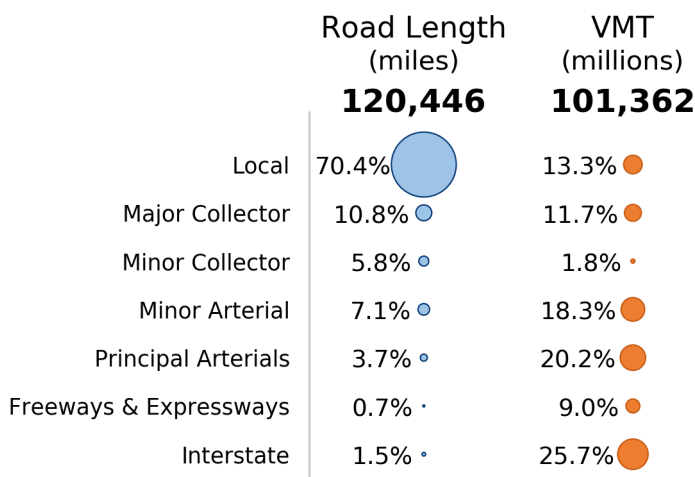
### Public Road Length



### Public Road Lane Miles



### Share of Road Miles and Vehicle Miles Traveled



### Public Road Length 120,446 miles



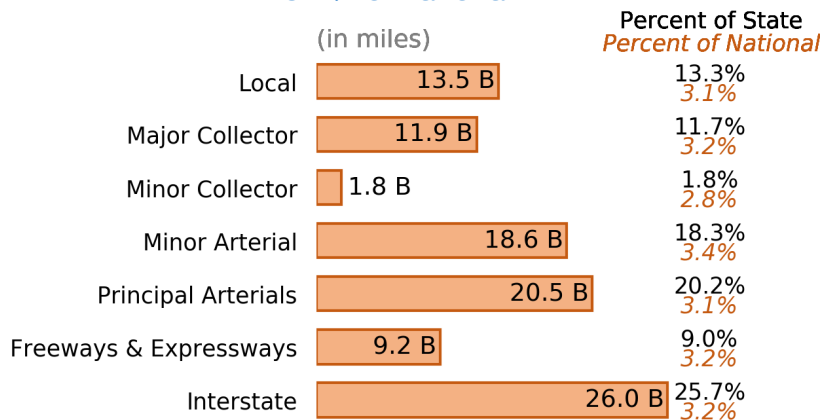
### Vehicle Miles Traveled 101,362,492,868 miles



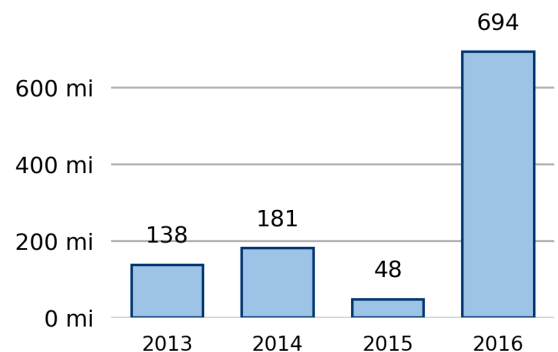
### Vehicle Miles Traveled (Millions)

101,362

3.2% of national



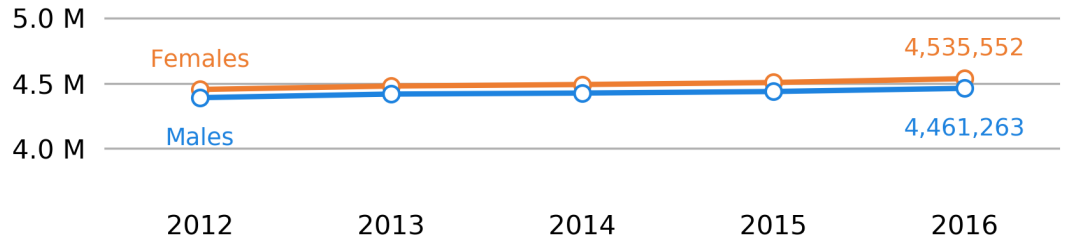
### New Lane Miles Added Annually



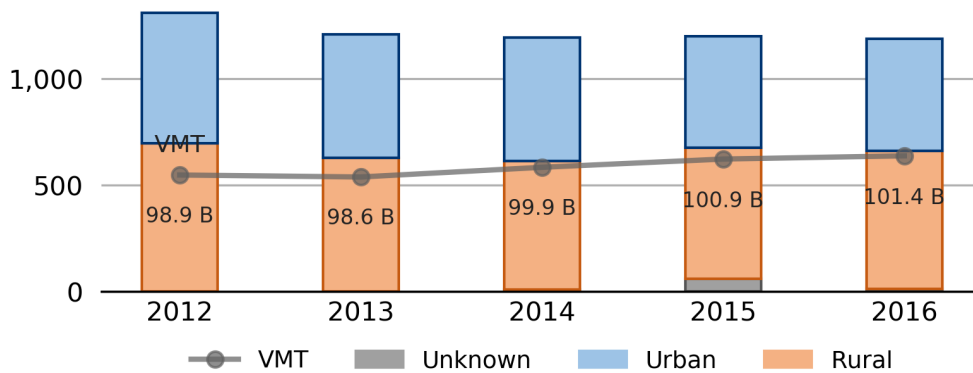
Driver Licenses

**8,996,815**

4.1% of national



Vehicle Crash Fatalities



Motor Fuel Use

**6,498,445**

(thousand gallons)

State Tax Rate

(per gallon)

Gasoline \$0.503

Diesel \$0.640

Highway Funding Revenue

**\$10,026,758**

(thousands)



Highway Funding Expenditures

**\$9,930,232**

(thousands)

