



Population

**2,081,015**

*0.6% of national*



Land Area

(sq. miles)

**121,298**

*3.4% of national*



Vehicle Miles Traveled

(millions)

**27,886**

*0.9% of national*



Public Road Length

(miles)

**69,111**

*1.7% of national*



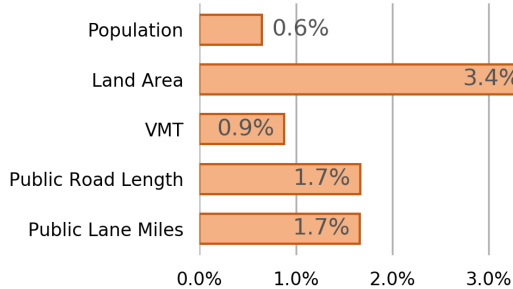
Public Road Lane Miles

**144,867**

*1.7% of national*



Share of National

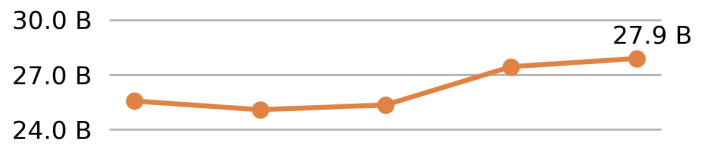


Population

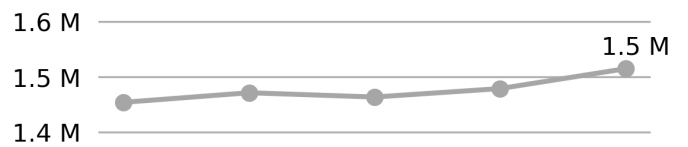
2012 2013 2014 2015 2016



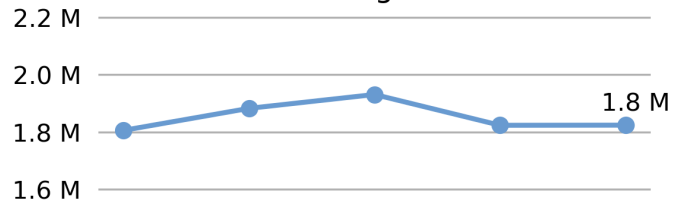
VMT



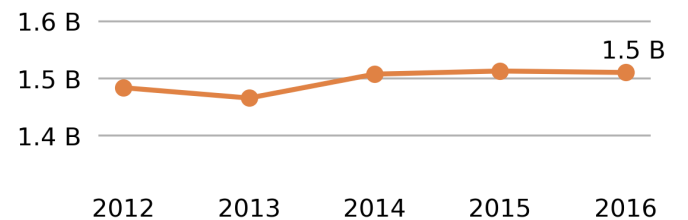
Driver Licenses



Vehicle Registrations



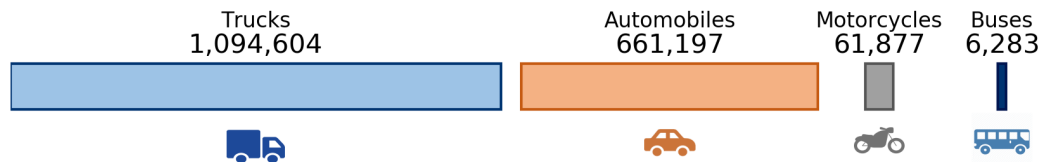
Motor Fuel Use (Gallons)



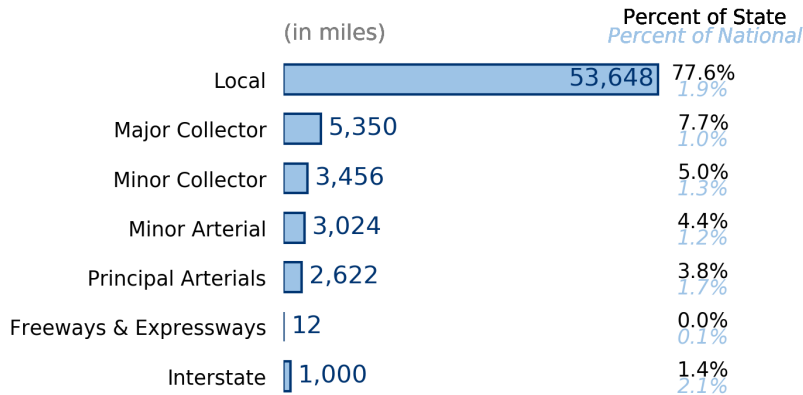
Vehicle Registrations

**1,823,961**

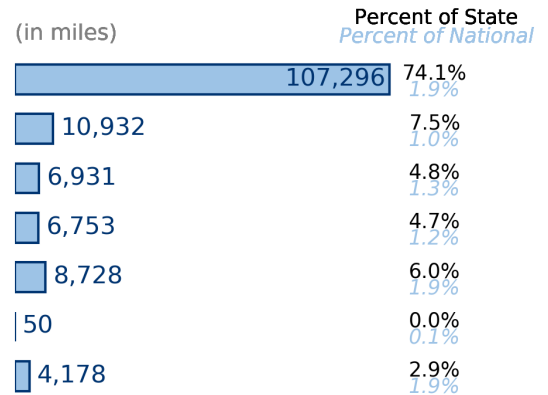
*0.7% of national*



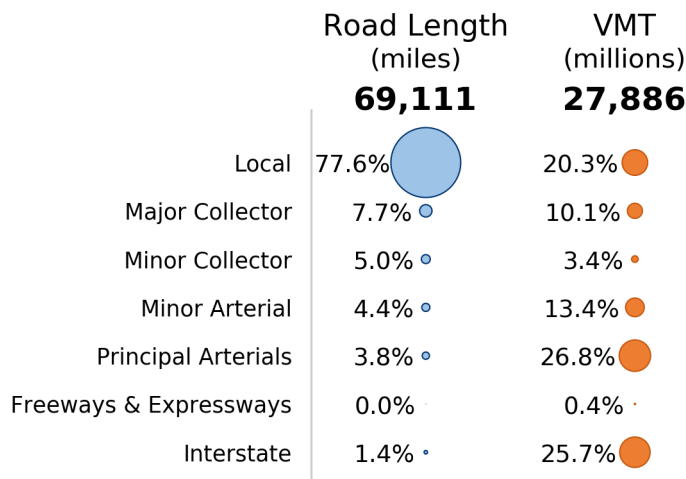
### Public Road Length



### Public Road Lane Miles



### Share of Road Miles and Vehicle Miles Traveled



### Public Road Length 69,111 miles



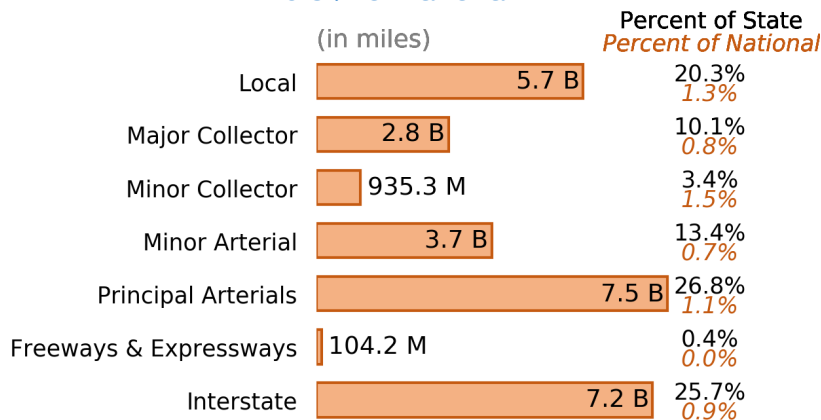
### Vehicle Miles Traveled 27,885,520,839 miles



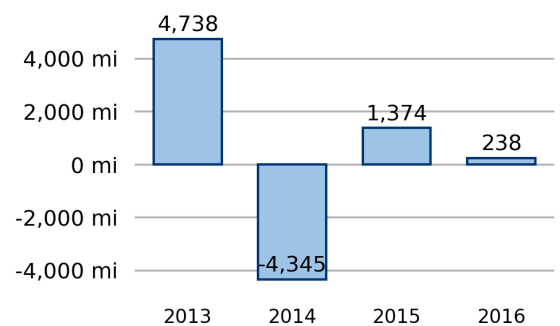
### Vehicle Miles Traveled (Millions)

27,886

0.9% of national



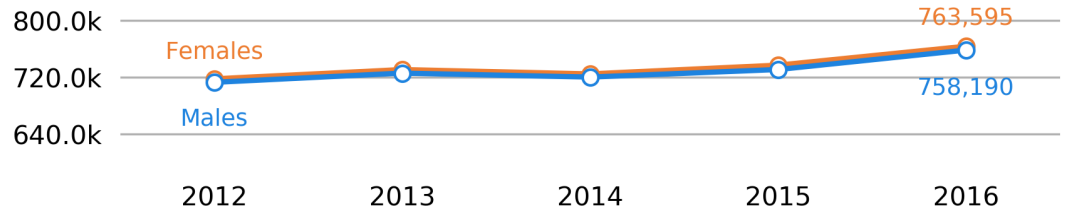
### New Lane Miles Added Annually



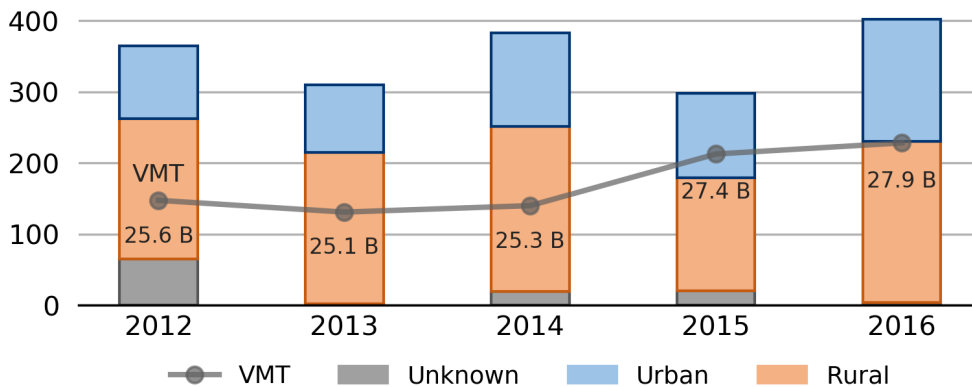
## Driver Licenses

**1,521,785**

0.7% of national



## Vehicle Crash Fatalities



## Motor Fuel Use

**1,514,769**

(thousand gallons)

## State Tax Rate

(per gallon)

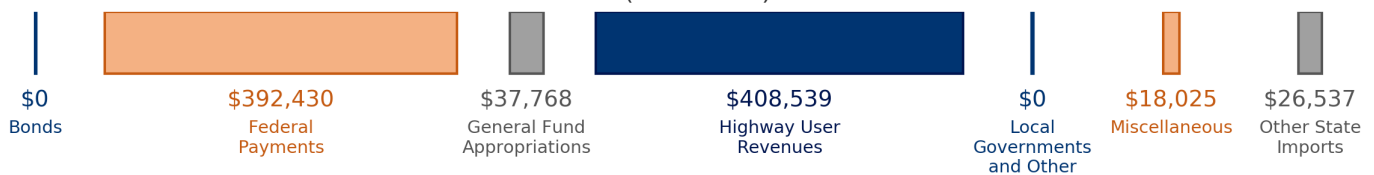
Gasoline \$0.170

Diesel \$0.210

## Highway Funding Revenue

**\$883,299**

(thousands)



## Highway Funding Expenditures

**\$884,624**

(thousands)

