



Population

**1,334,795**

*0.4% of national*



Land Area

(sq. miles)

**8,953**

*0.3% of national*



Vehicle Miles Traveled

(millions)

**13,513**

*0.4% of national*



Public Road Length

(miles)

**16,157**

*0.4% of national*



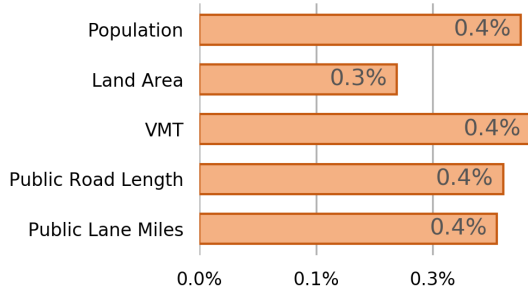
Public Road Lane Miles

**33,307**

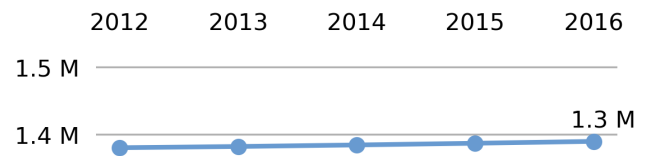
*0.4% of national*



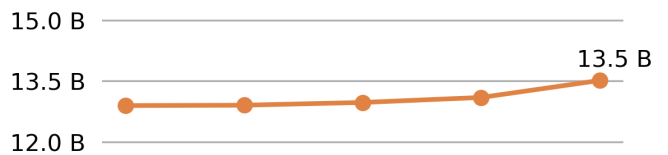
Share of National



Population



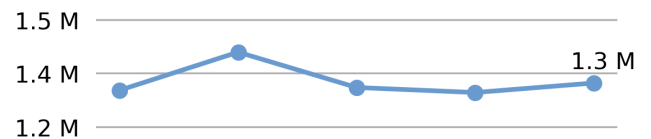
VMT



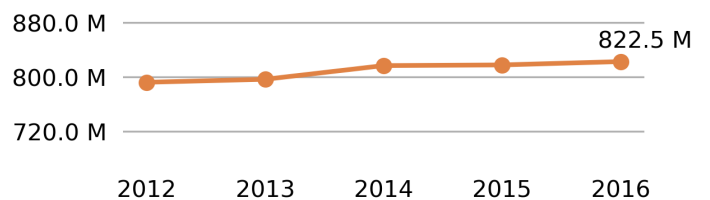
Driver Licenses



Vehicle Registrations



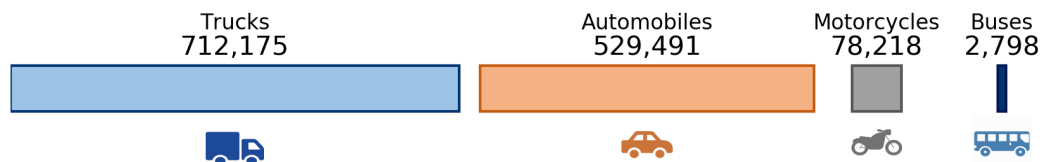
Motor Fuel Use (Gallons)



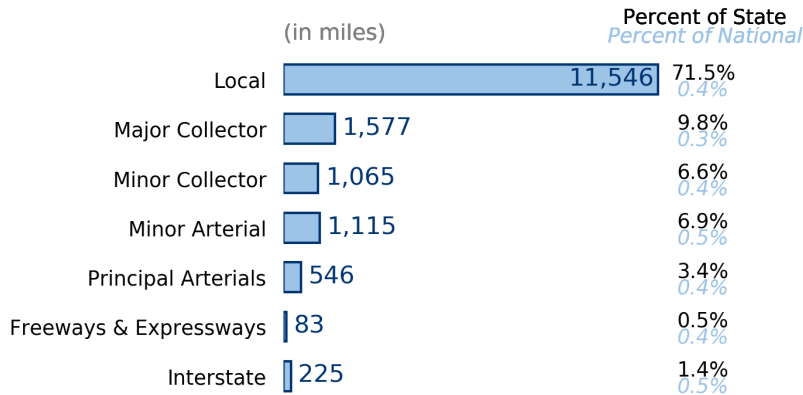
Vehicle Registrations

**1,322,682**

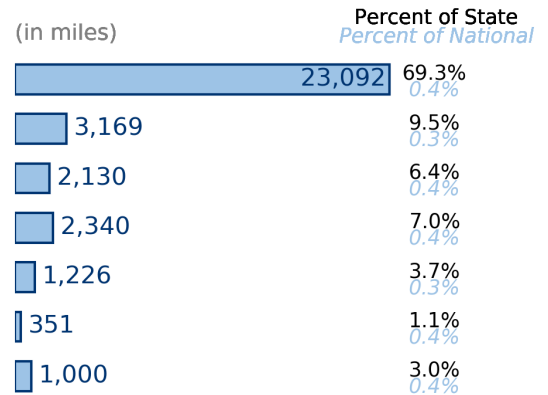
*0.5% of national*



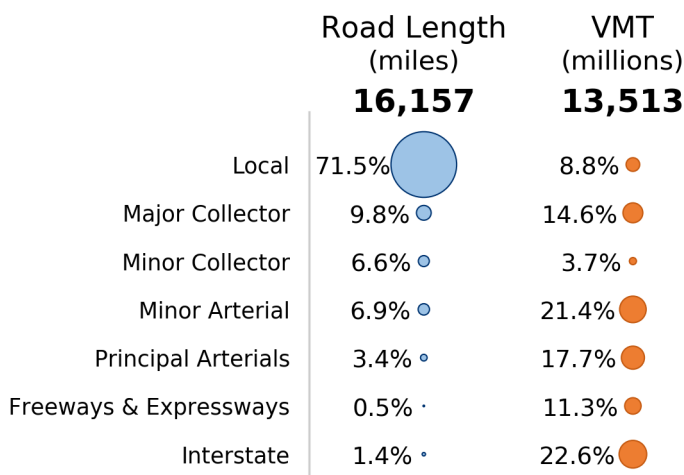
### Public Road Length



### Public Road Lane Miles



### Share of Road Miles and Vehicle Miles Traveled



### Public Road Length 16,157 miles



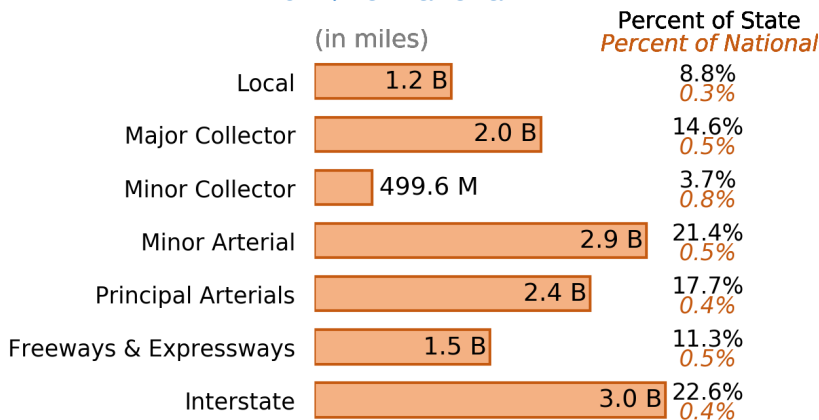
### Vehicle Miles Traveled 13,512,596,543 miles



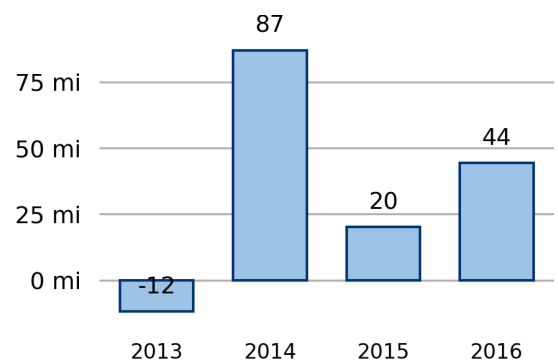
### Vehicle Miles Traveled (Millions)

13,513

0.4% of national



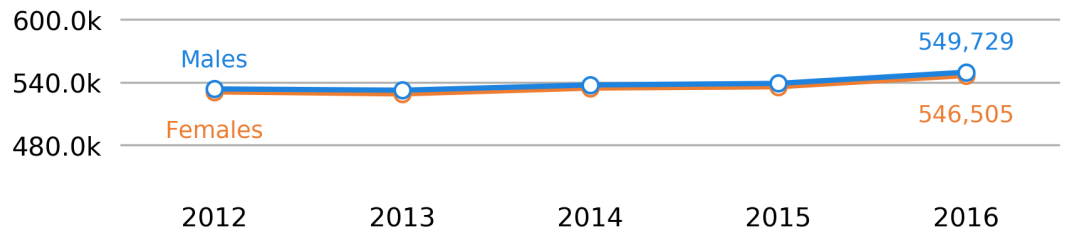
### New Lane Miles Added Annually



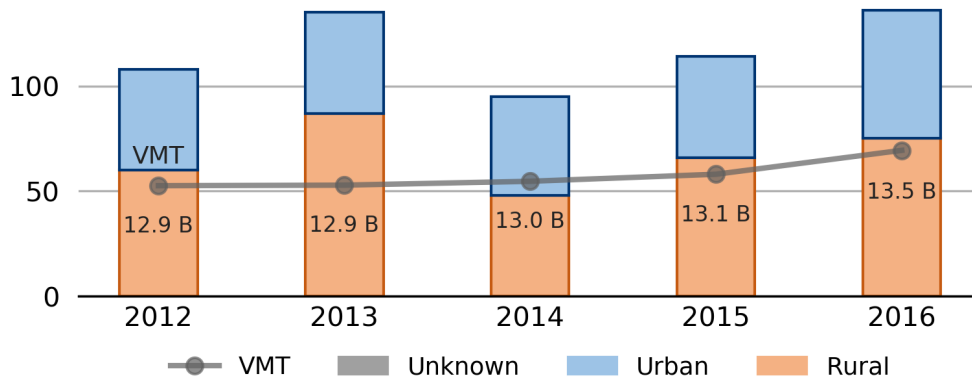
## Driver Licenses

**1,096,234**

*0.5% of national*



## Vehicle Crash Fatalities



## Motor Fuel Use

**822,464**

(thousand gallons)

## State Tax Rate

(per gallon)

**Gasoline \$0.238**

**Diesel \$0.238**

## Highway Funding Revenue

**\$574,373**

(thousands)



## Highway Funding Expenditures

**\$609,306**

(thousands)

