



Population

1,907,116

0.6% of national



Population
2012 2013 2014 2015 2016



Land Area

(sq. miles)

76,824

2.2% of national



Vehicle Miles Traveled

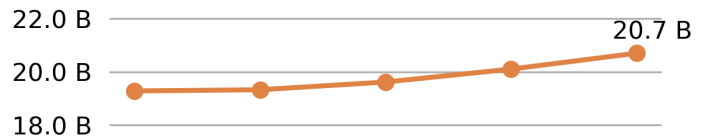
(millions)

20,700

0.7% of national



VMT
22.0 B 20.0 B 18.0 B



Public Road Length

(miles)

94,988

2.3% of national



Driver Licenses
1.5 M 1.4 M 1.2 M



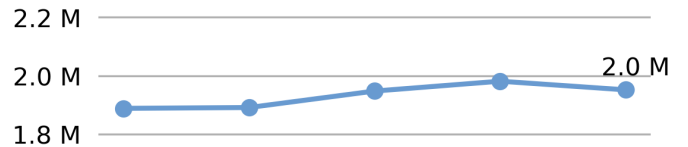
Public Road Lane Miles

193,308

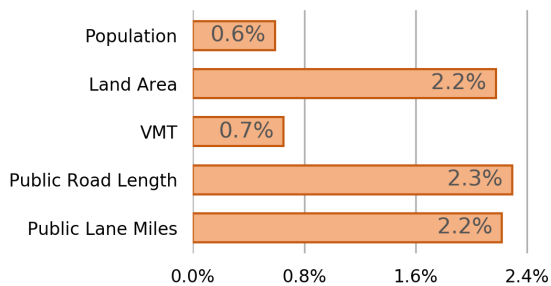
2.2% of national



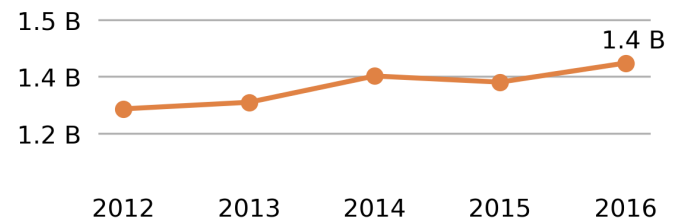
Vehicle Registrations
2.2 M 2.0 M 1.8 M



Share of National



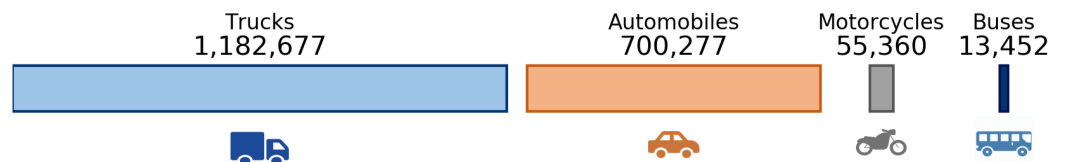
Motor Fuel Use (Gallons)
1.5 B 1.4 B 1.2 B



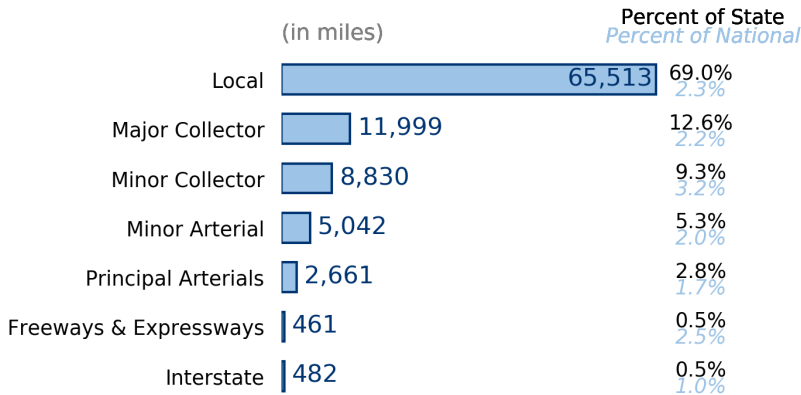
Vehicle Registrations

1,951,766

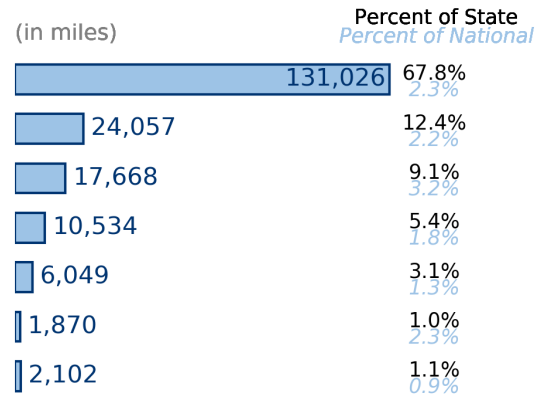
0.7% of national



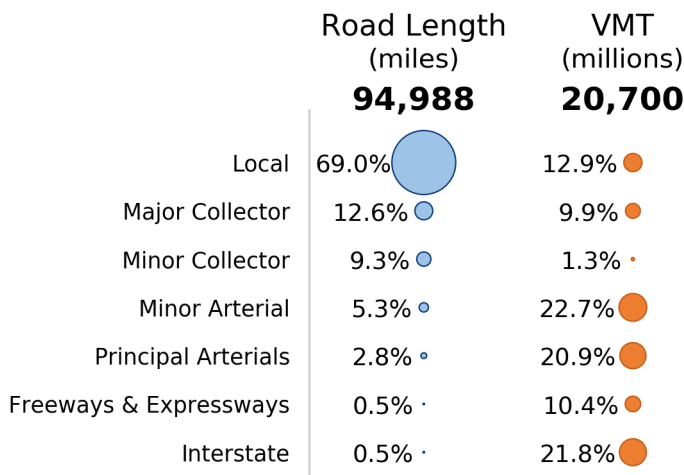
Public Road Length



Public Road Lane Miles



Share of Road Miles and Vehicle Miles Traveled



Public Road Length 94,988 miles

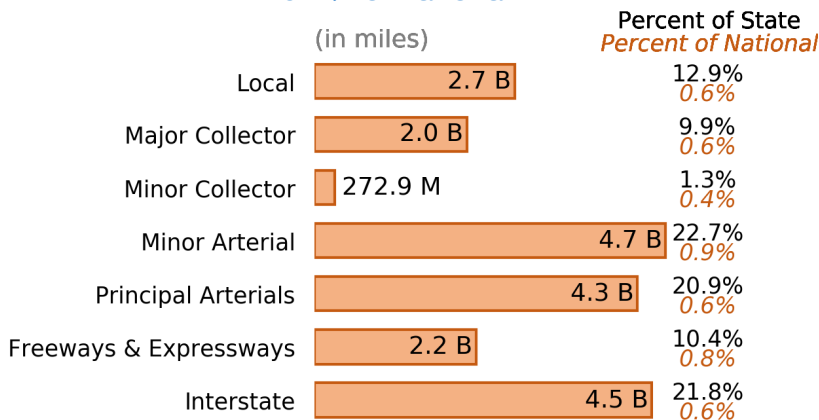


Vehicle Miles Traveled 20,699,915,995 miles

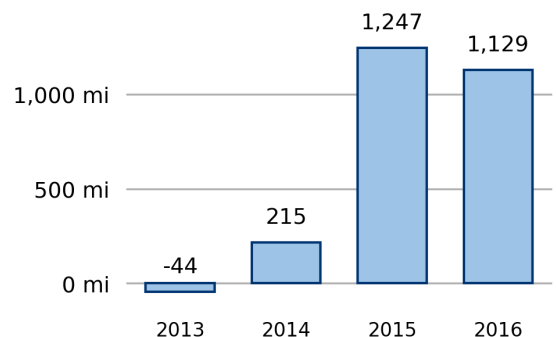


Vehicle Miles Traveled (Millions) 20,700

0.7% of national



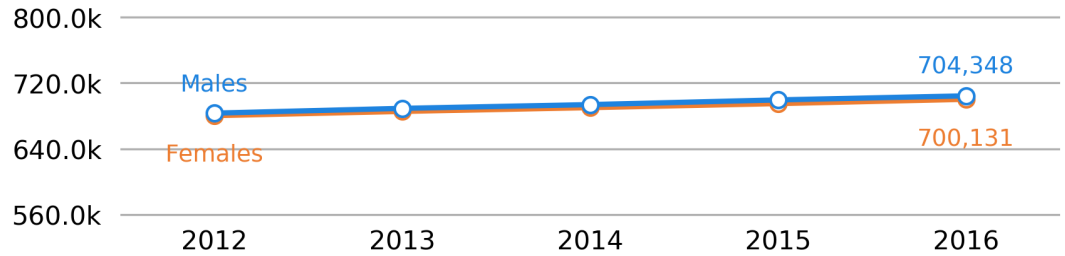
New Lane Miles Added Annually



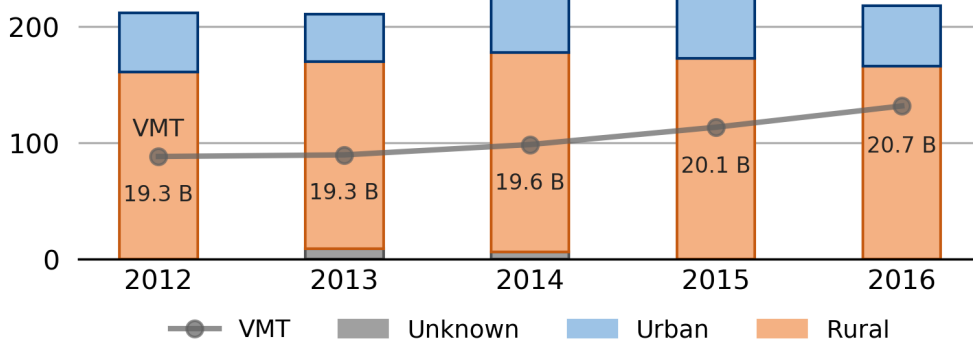
Driver Licenses

1,404,479

0.6% of national



Vehicle Crash Fatalities



Motor Fuel Use

1,385,763

(thousand gallons)

State Tax Rate

(per gallon)

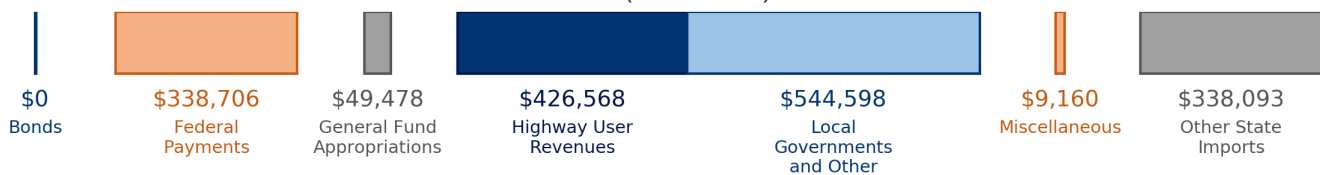
Gasoline \$0.267

Diesel \$0.267

Highway Funding Revenue

\$1,706,603

(thousands)



Highway Funding Expenditures

\$1,769,870

(thousands)

