



Population


**9,928,300**

*3.1% of national*



Population

2012 2013 2014 2015 2016



Land Area

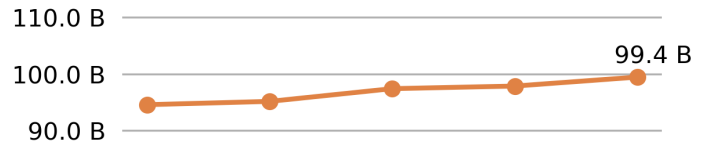
(sq. miles)

**56,539**

*1.6% of national*



VMT



Vehicle Miles Traveled

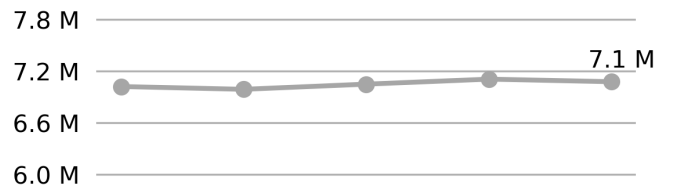
(millions)

**99,433**

*3.1% of national*



Driver Licenses



Public Road Length

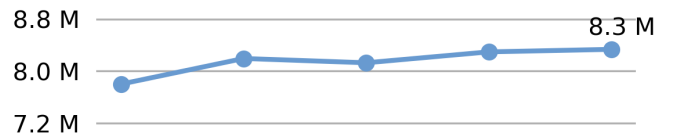
(miles)

**122,115**

*2.9% of national*



Vehicle Registrations



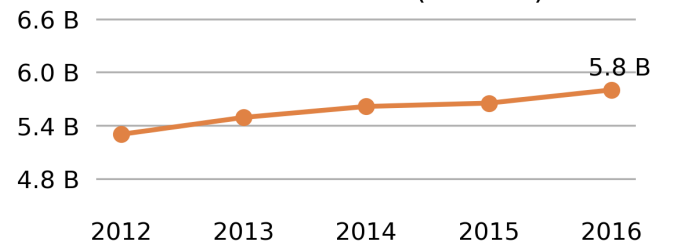
Public Road Lane Miles

**256,364**

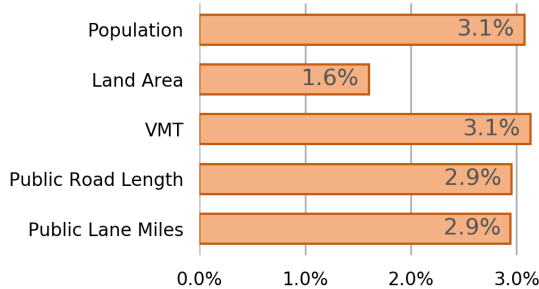
*2.9% of national*



Motor Fuel Use (Gallons)



Share of National



Vehicle Registrations

**8,332,895**  
*3.1% of national*

Trucks  
4,819,229



Automobiles  
3,248,359



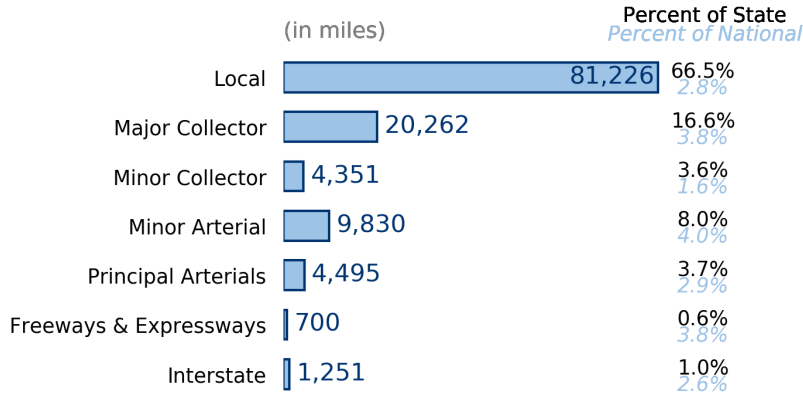
Motorcycles  
256,651



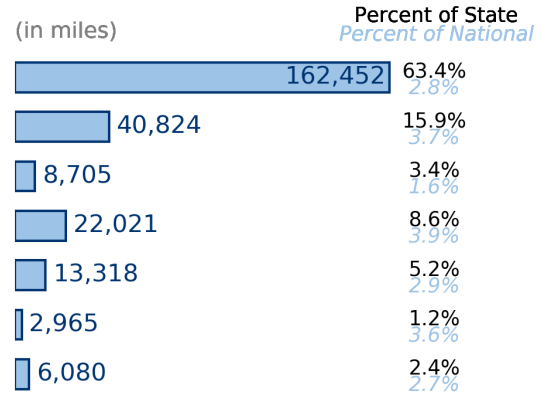
Buses  
8,656



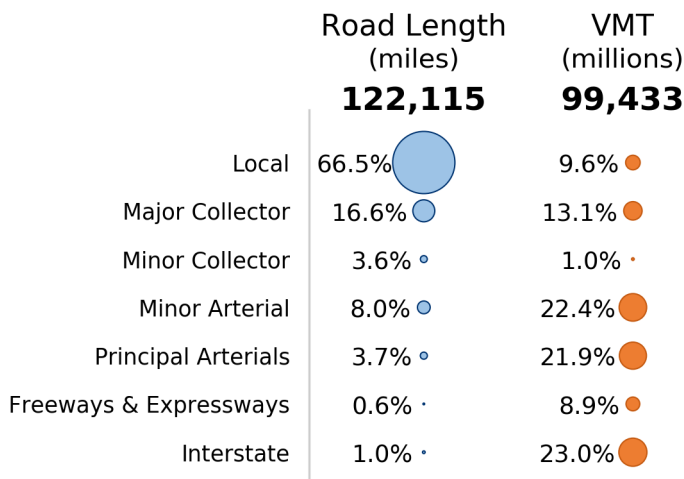
### Public Road Length



### Public Road Lane Miles



### Share of Road Miles and Vehicle Miles Traveled



### Public Road Length 122,115 miles

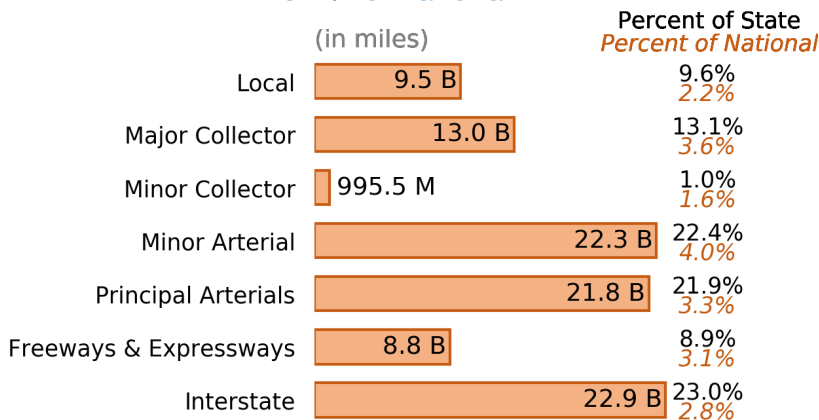


### Vehicle Miles Traveled 99,432,538,091 miles

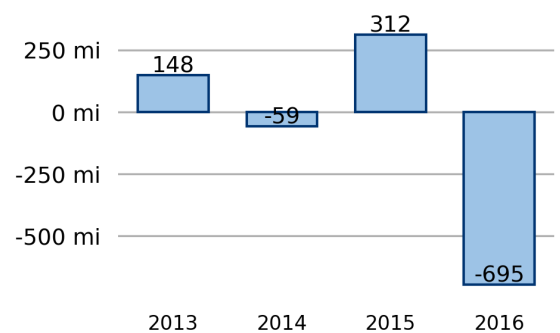


### Vehicle Miles Traveled (Millions) 99,433

3.1% of national



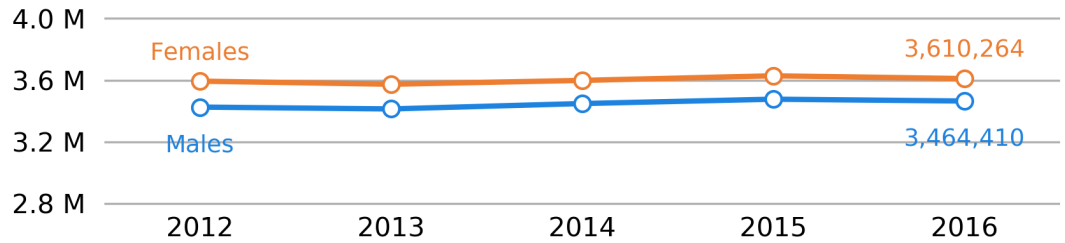
### New Lane Miles Added Annually



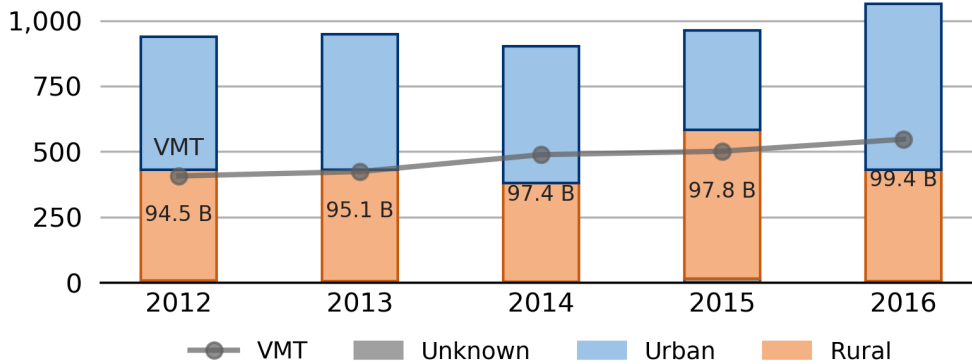
## Driver Licenses

**7,074,674**

3.2% of national



## Vehicle Crash Fatalities



## Motor Fuel Use

**5,801,862**

(thousand gallons)

## State Tax Rate

(per gallon)

Gasoline \$0.190

Diesel \$0.150

## Highway Funding Revenue

**\$3,945,706**

(thousands)



## Highway Funding Expenditures

**\$3,883,041**

(thousands)

