



Population

**6,016,447**

*1.9% of national*



Land Area

(sq. miles)

**9,707**

*0.3% of national*



Vehicle Miles Traveled

(millions)

**59,137**

*1.9% of national*



Public Road Length

(miles)

**32,147**

*0.8% of national*



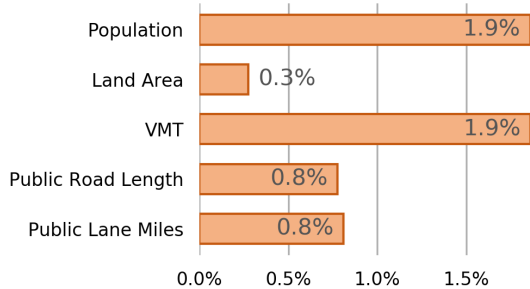
Public Road Lane Miles

**70,650**

*0.8% of national*



Share of National

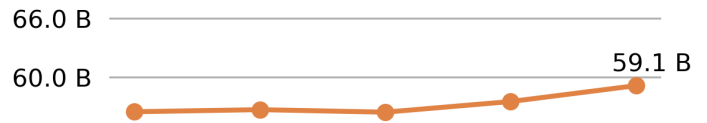


Population

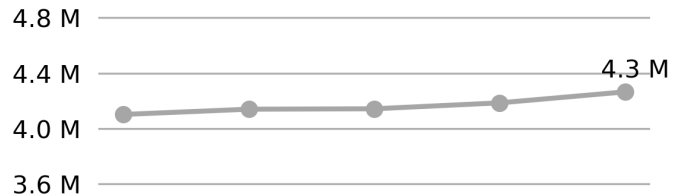
2012 2013 2014 2015 2016



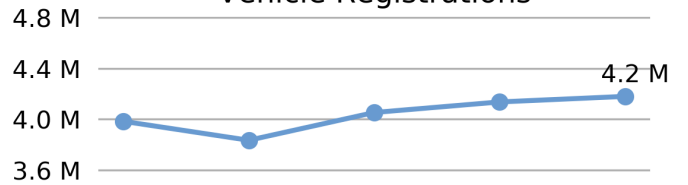
VMT



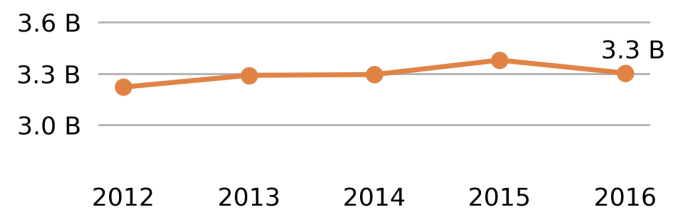
Driver Licenses



Vehicle Registrations

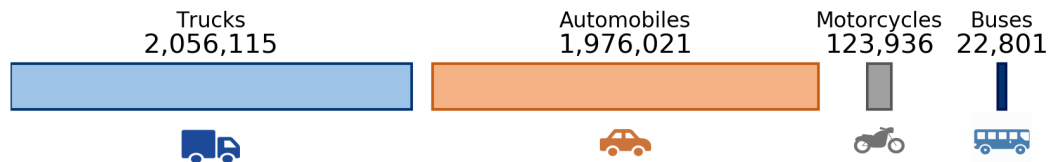


Motor Fuel Use (Gallons)

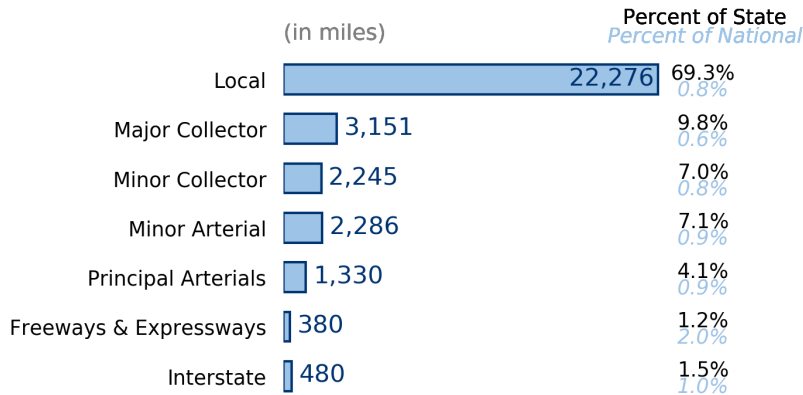


Vehicle Registrations

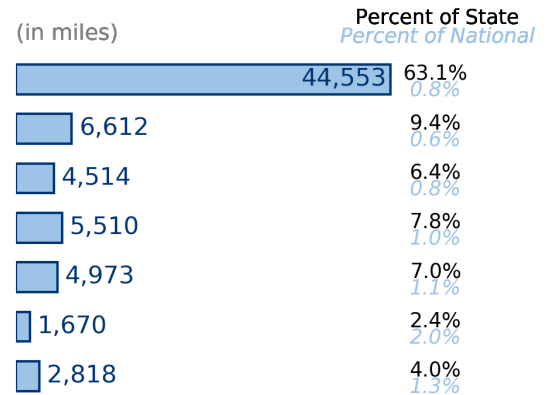
**4,178,873**  
*1.6% of national*



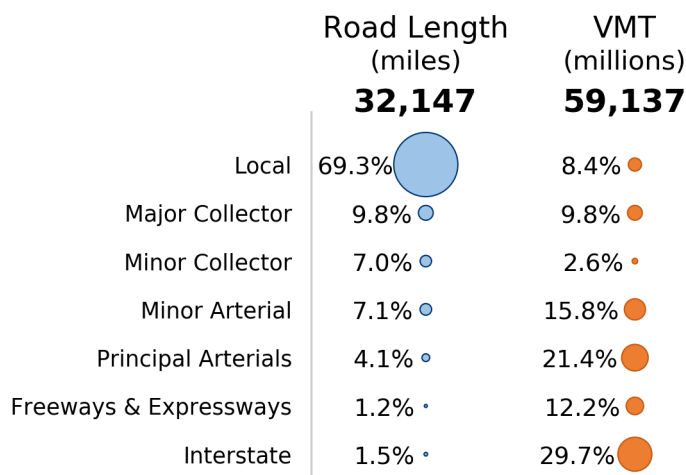
### Public Road Length



### Public Road Lane Miles



### Share of Road Miles and Vehicle Miles Traveled



### Public Road Length 32,147 miles

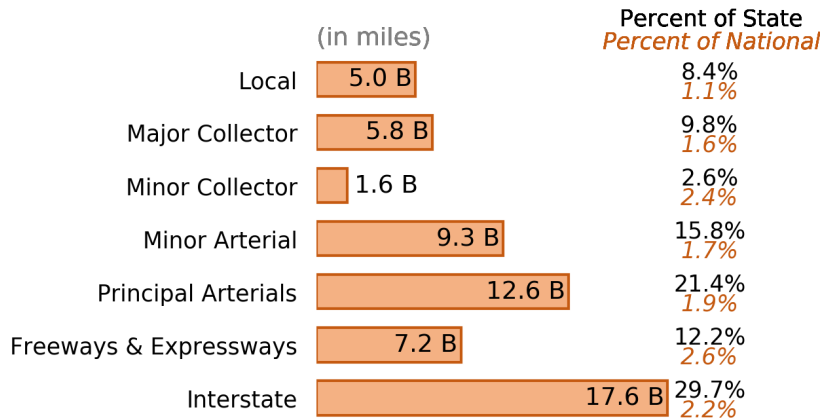


### Vehicle Miles Traveled 59,137,327,158 miles

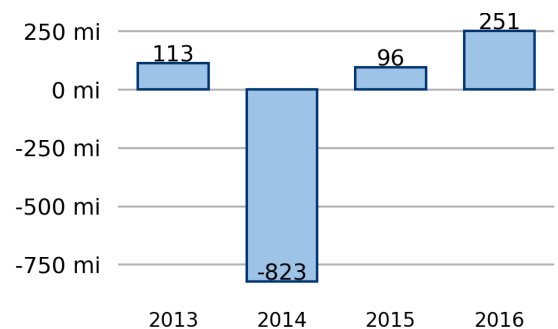


### Vehicle Miles Traveled (Millions) 59,137

1.9% of national



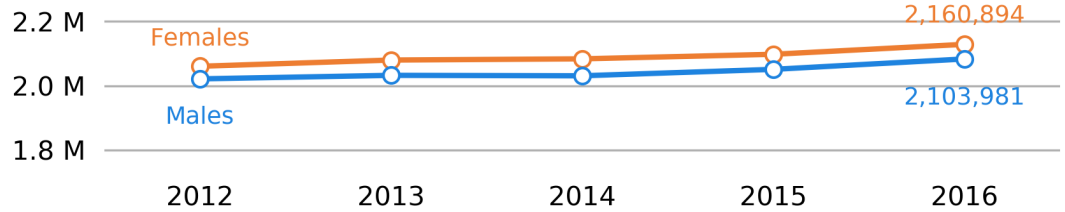
### New Lane Miles Added Annually



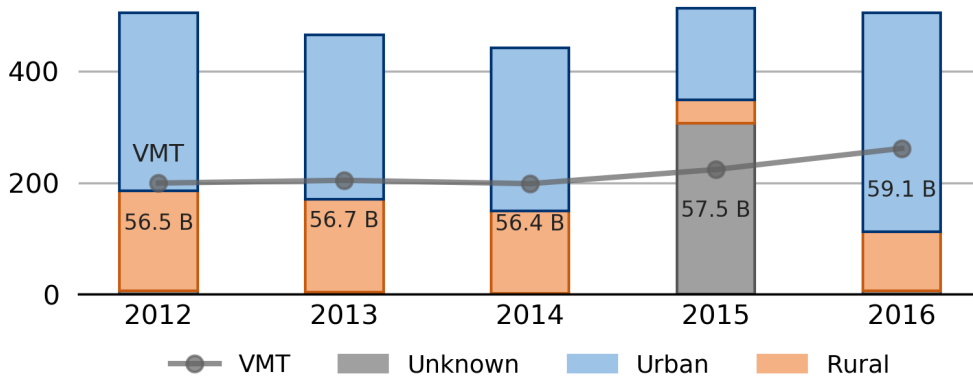
Driver Licenses

**4,264,875**

1.9% of national



Vehicle Crash Fatalities



Motor Fuel Use

**3,303,558**

(thousand gallons)

State Tax Rate

(per gallon)

Gasoline \$0.335

Diesel \$0.343

Highway Funding Revenue

**\$3,014,920**

(thousands)



Highway Funding Expenditures

**\$3,051,805**

(thousands)

