



Population  
**12,801,539**  
*4.0% of national*



Land Area  
(sq. miles)  
**55,519**  
*1.6% of national*



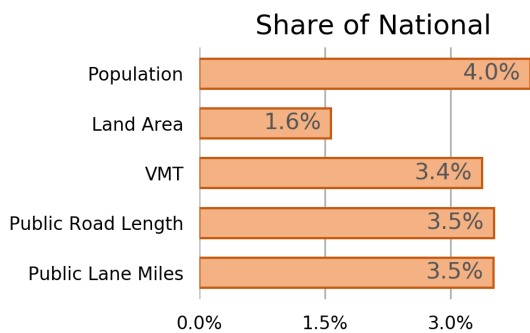
Vehicle Miles Traveled  
(millions)  
**107,314**  
*3.4% of national*



Public Road Length  
(miles)  
**145,892**  
*3.5% of national*



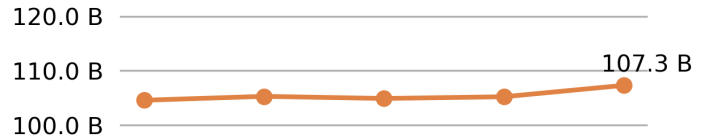
Public Road Lane Miles  
**306,524**  
*3.5% of national*



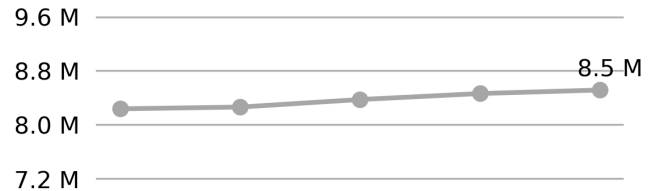
Population



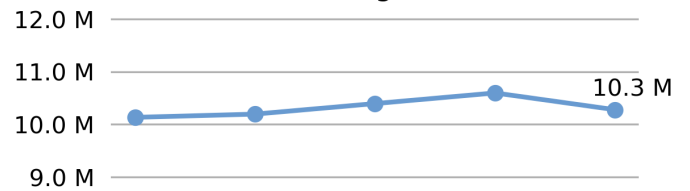
VMT



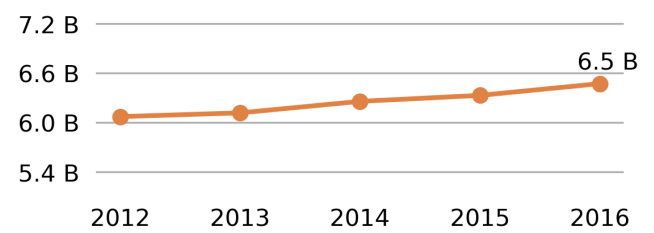
Driver Licenses



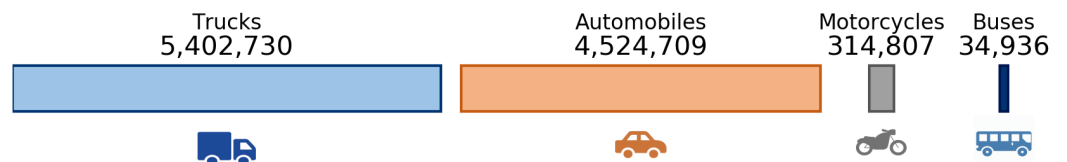
Vehicle Registrations



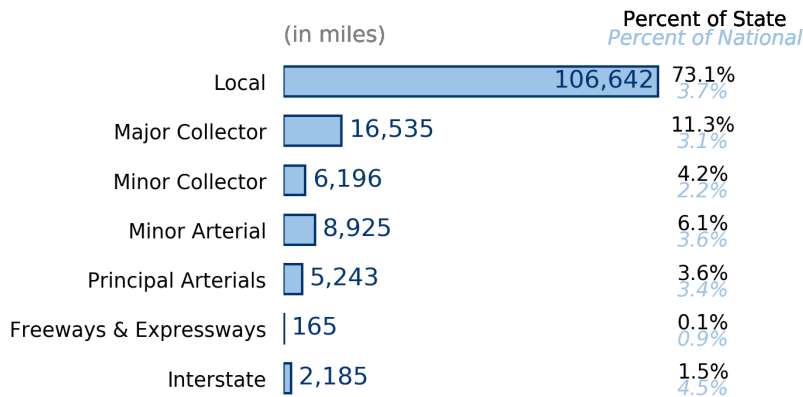
Motor Fuel Use (Gallons)



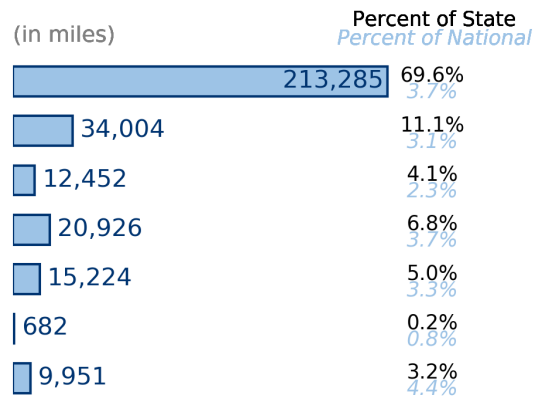
Vehicle Registrations  
**10,277,182**  
*3.8% of national*



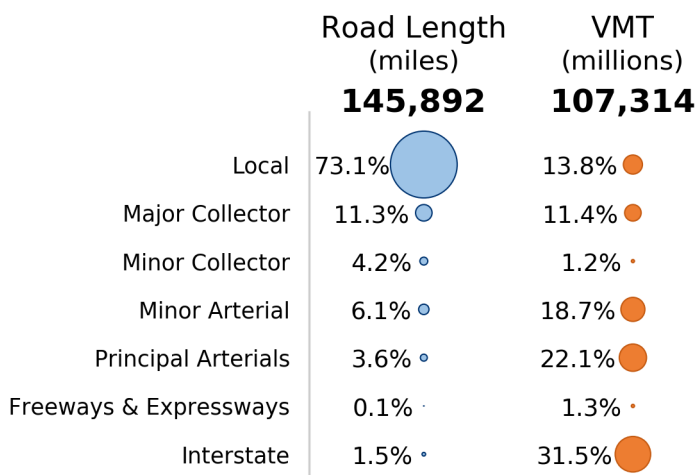
### Public Road Length



### Public Road Lane Miles



### Share of Road Miles and Vehicle Miles Traveled



### Public Road Length 145,892 miles



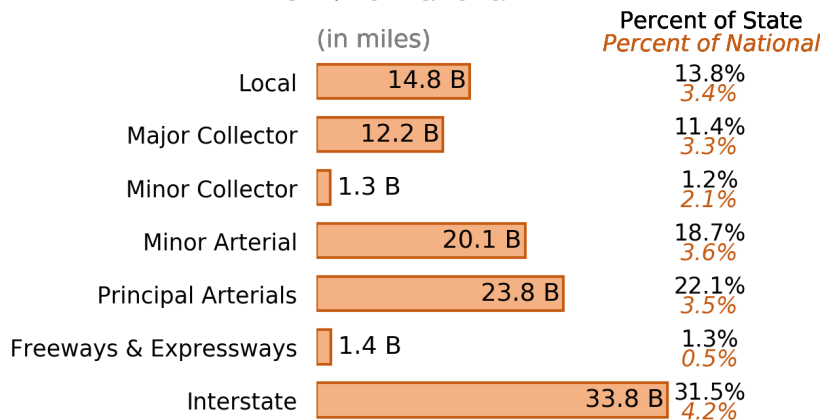
### Vehicle Miles Traveled 107,314,102,714 miles



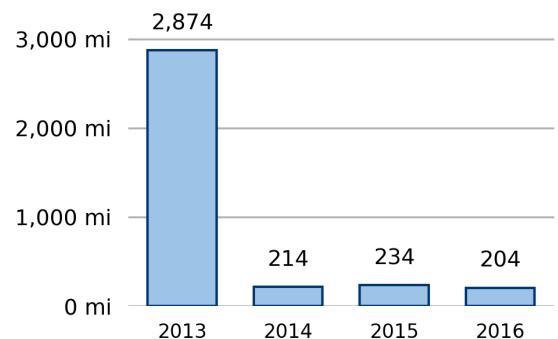
### Vehicle Miles Traveled (Millions)

107,314

3.4% of national



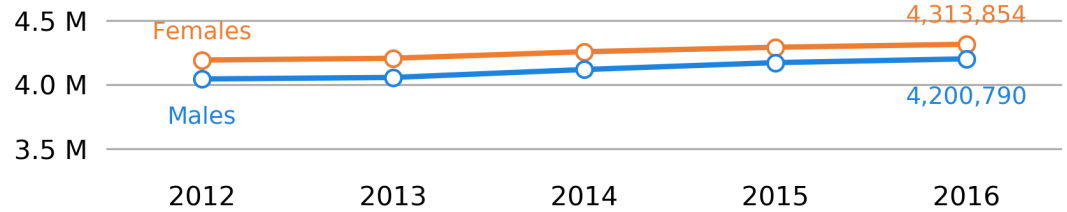
### New Lane Miles Added Annually



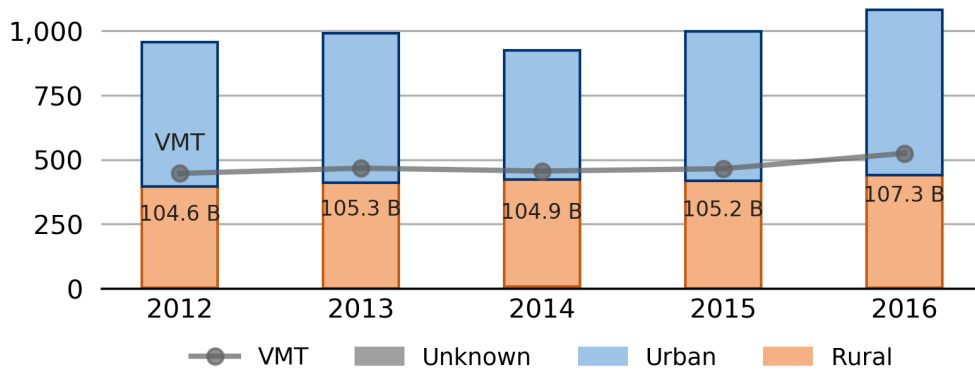
## Driver Licenses

**8,514,644**

3.8% of national



## Vehicle Crash Fatalities



## Motor Fuel Use

**6,473,111**

(thousand gallons)

## State Tax Rate

(per gallon)

Gasoline \$0.190

Diesel \$0.215

## Highway Funding Revenue

**\$6,776,256**

(thousands)



## Highway Funding Expenditures

**\$6,906,845**

(thousands)

