

Population

1,428,557

0.4% of national



Population

2012 2013 2014 2015 2016

1.5 M
1.4 M
1.2 M

VMT

12.0 B
11.0 B
10.0 B
9.0 B

10.6 B

Driver Licenses

1.0 M
960.0k
880.0k
800.0k

931.7k

Vehicle Registrations

1.5 M
1.4 M
1.2 M
1.1 M

1.2 M

Motor Fuel Use (Gallons)

600.0 M
550.0 M
500.0 M
450.0 M

526.1 M

2012 2013 2014 2015 2016

Land Area

(sq. miles)

6,423

0.2% of national



Vehicle Miles Traveled

(millions)

10,635

0.3% of national



Public Road Length

(miles)

4,469

0.1% of national



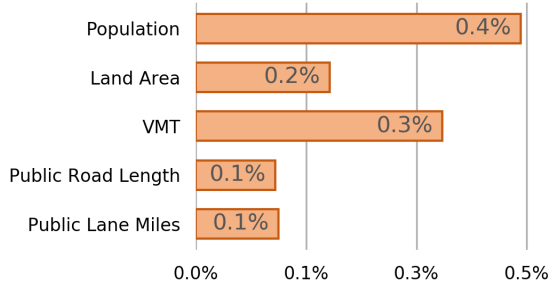
Public Road Lane Miles

9,766

0.1% of national



Share of National



Vehicle Registrations

1,231,728

0.5% of national

Trucks
680,969



Automobiles
516,544



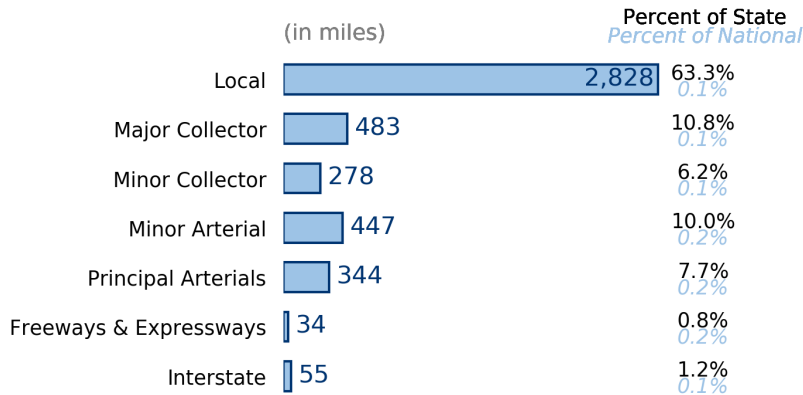
Motorcycles
31,146



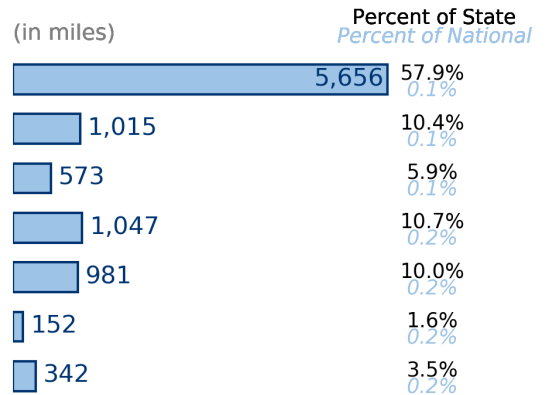
Buses
3,069



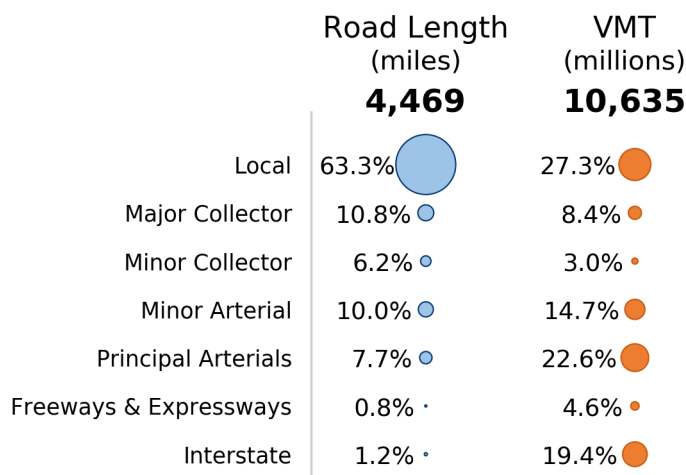
Public Road Length



Public Road Lane Miles



Share of Road Miles and Vehicle Miles Traveled



Public Road Length 4,469 miles



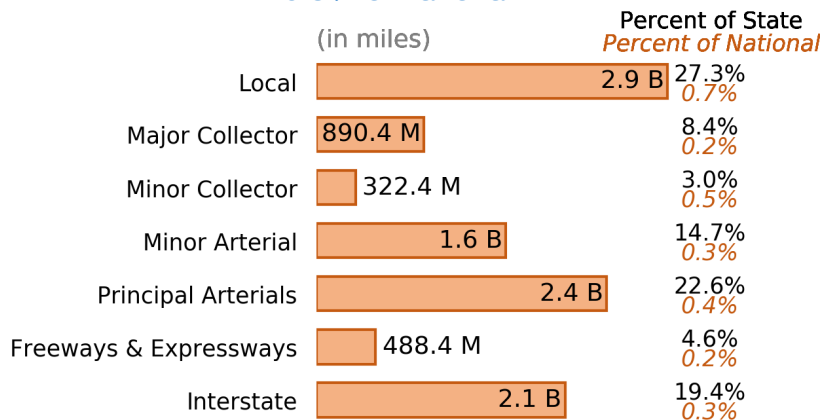
Vehicle Miles Traveled 10,635,428,443 miles



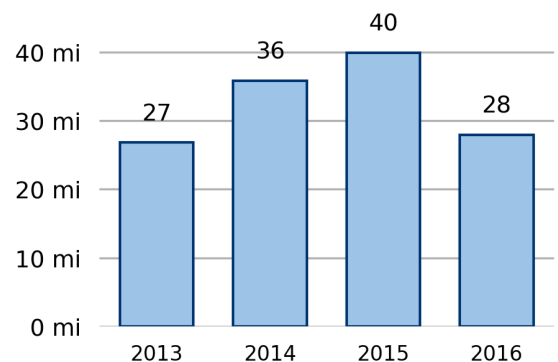
Vehicle Miles Traveled (Millions)

10,635

0.3% of national



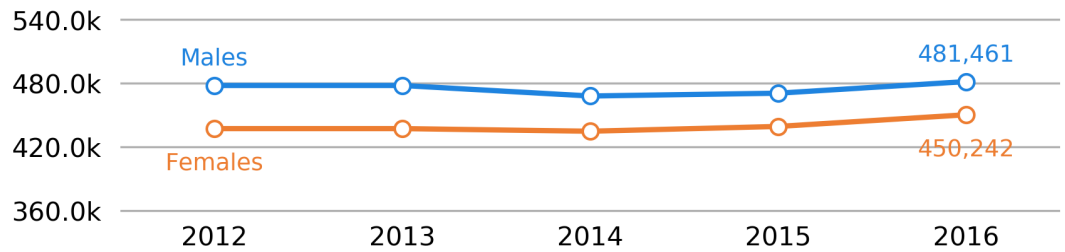
New Lane Miles Added Annually



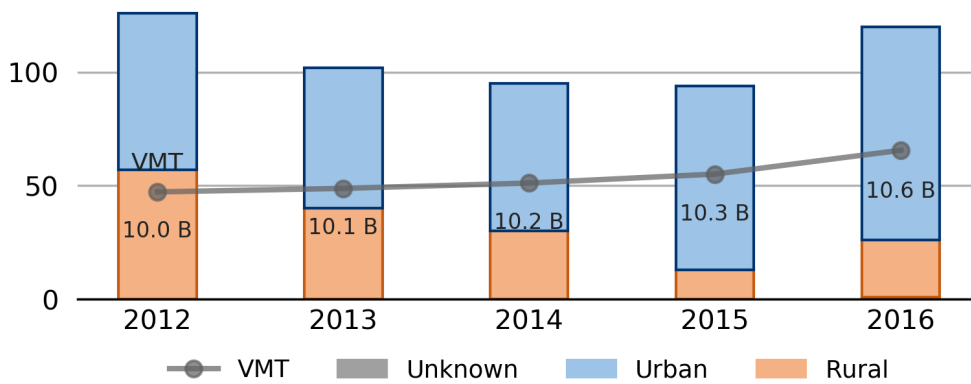
Driver Licenses

931,703

0.4% of national



Vehicle Crash Fatalities



Motor Fuel Use

526,053

(thousand gallons)

State Tax Rate

(per gallon)

Gasoline \$0.160

Diesel \$0.160

Highway Funding Revenue

\$460,558

(thousands)



Highway Funding Expenditures

\$401,721

(thousands)

