



Population

3,576,452

1.1% of national



Land Area

(sq. miles)

4,842

0.1% of national



Vehicle Miles Traveled

(millions)

31,639

1.0% of national



Public Road Length

(miles)

21,531

0.5% of national



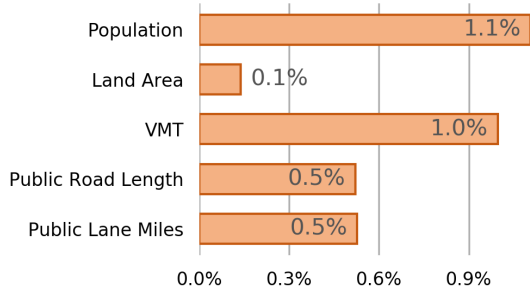
Public Road Lane Miles

45,833

0.5% of national



Share of National

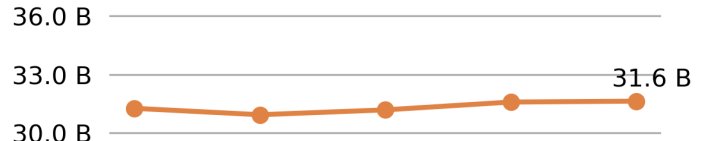


Population

2012 2013 2014 2015 2016



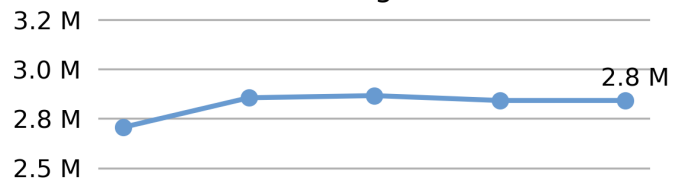
VMT



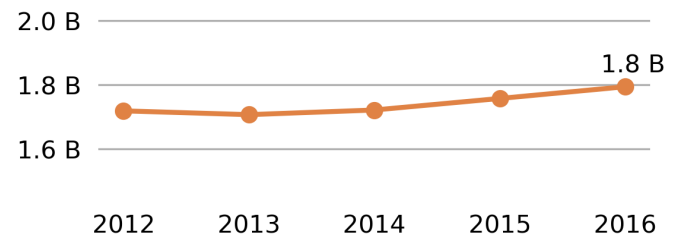
Driver Licenses



Vehicle Registrations



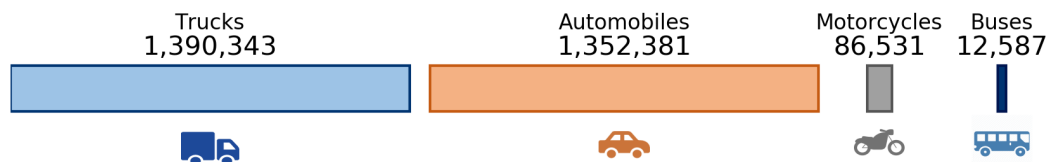
Motor Fuel Use (Gallons)



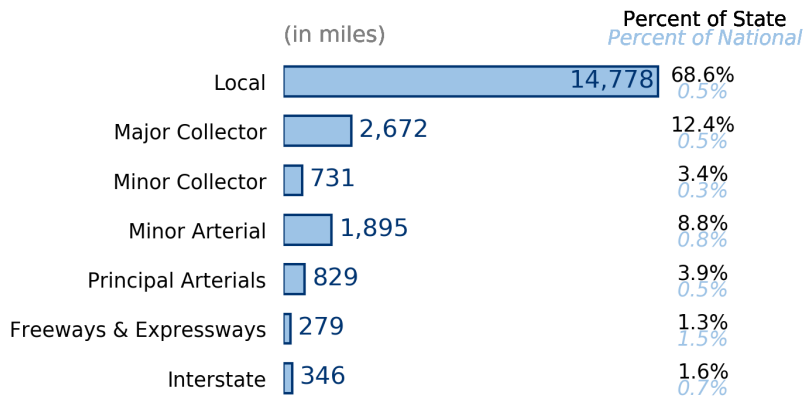
Vehicle Registrations

2,841,842

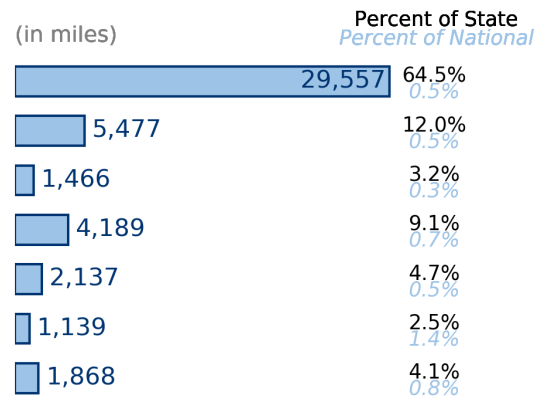
1.1% of national



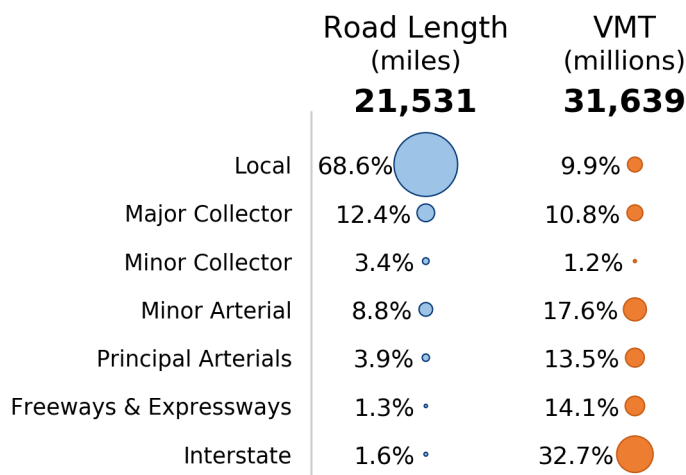
Public Road Length



Public Road Lane Miles



Share of Road Miles and Vehicle Miles Traveled



Public Road Length 21,531 miles

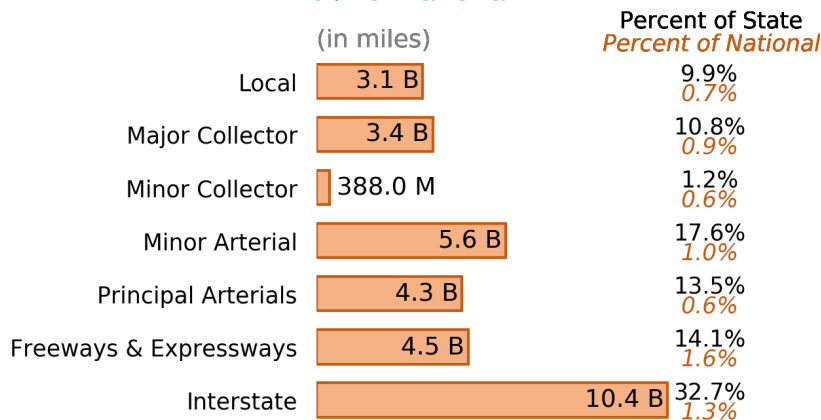


Vehicle Miles Traveled 31,638,569,004 miles

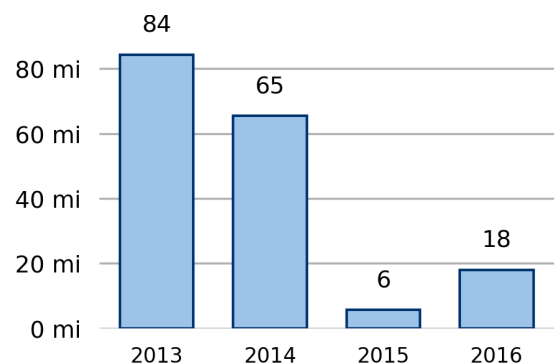


Vehicle Miles Traveled (Millions) 31,639

1.0% of national



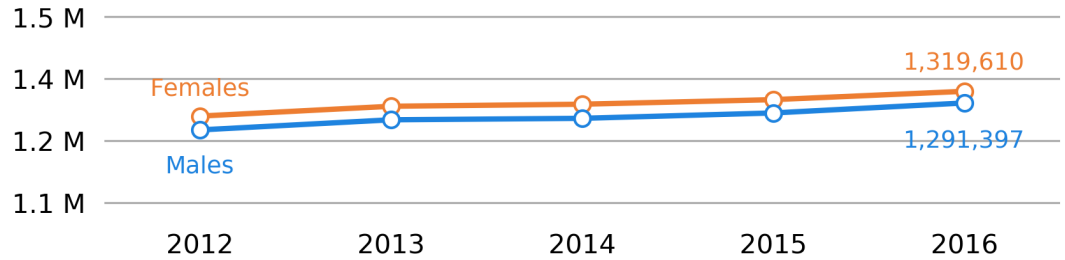
New Lane Miles Added Annually



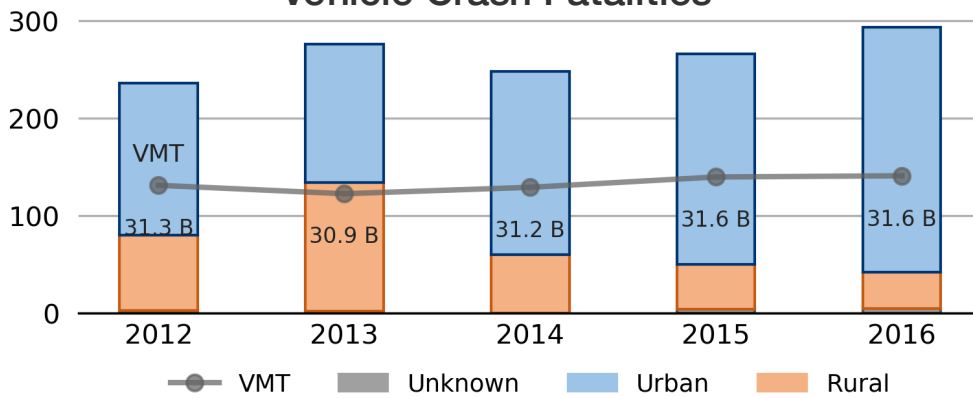
Driver Licenses

2,611,007

1.2% of national



Vehicle Crash Fatalities



Motor Fuel Use

1,794,152

(thousand gallons)

State Tax Rate

(per gallon)

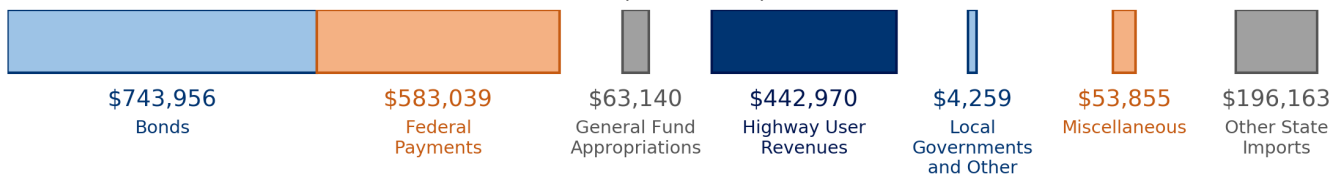
Gasoline \$0.250

Diesel \$0.503

Highway Funding Revenue

\$2,087,382

(thousands)



Highway Funding Expenditures

\$2,325,430

(thousands)

