



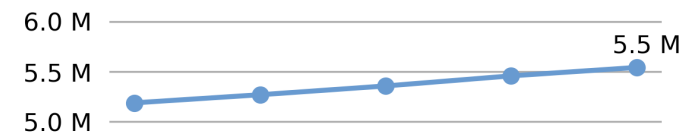
Population

**5,540,545**

*1.7% of national*



Population



Land Area

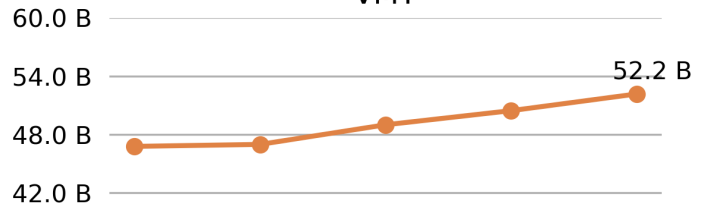
(sq. miles)

**103,642**

*2.9% of national*



VMT



Vehicle Miles Traveled

(millions)

**52,152**

*1.6% of national*



Driver Licenses



Public Road Length

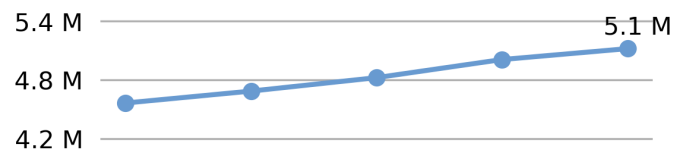
(miles)

**88,828**

*2.1% of national*



Vehicle Registrations



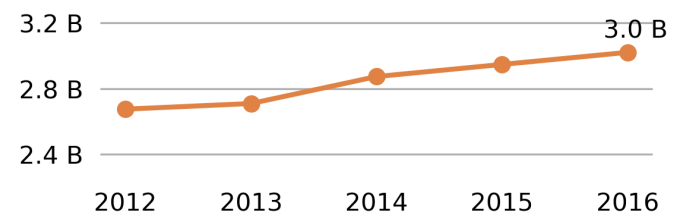
Public Road Lane Miles

**184,867**

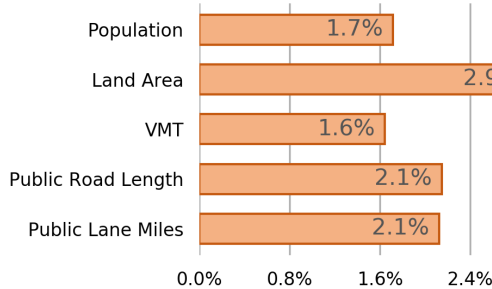
*2.1% of national*



Motor Fuel Use (Gallons)



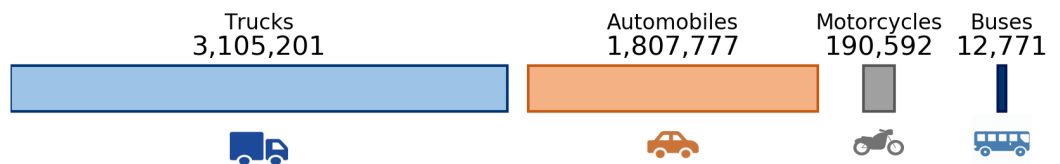
Share of National



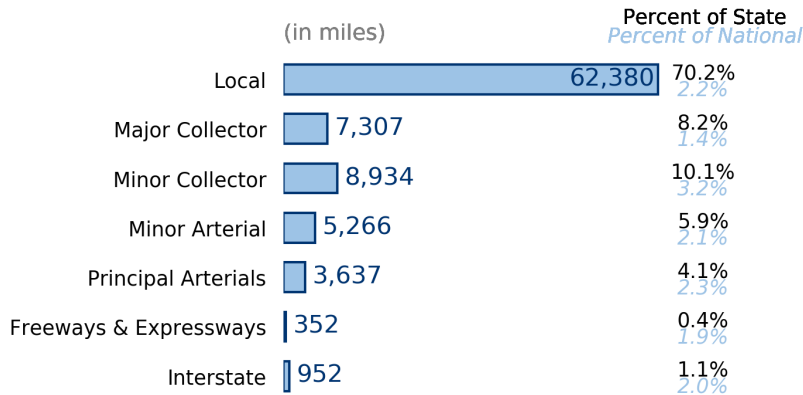
Vehicle Registrations

**5,116,341**

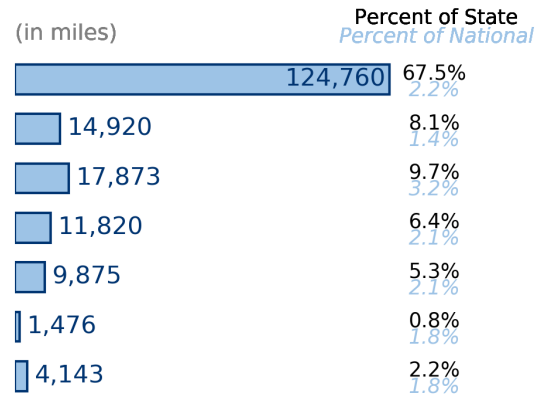
*1.9% of national*



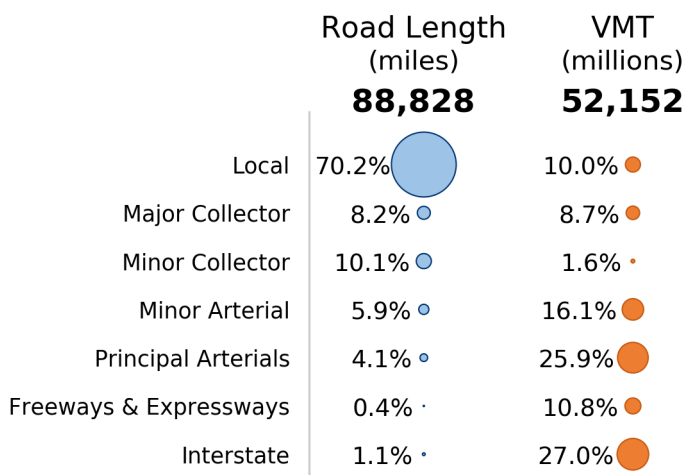
### Public Road Length



### Public Road Lane Miles



### Share of Road Miles and Vehicle Miles Traveled



### Public Road Length 88,828 miles

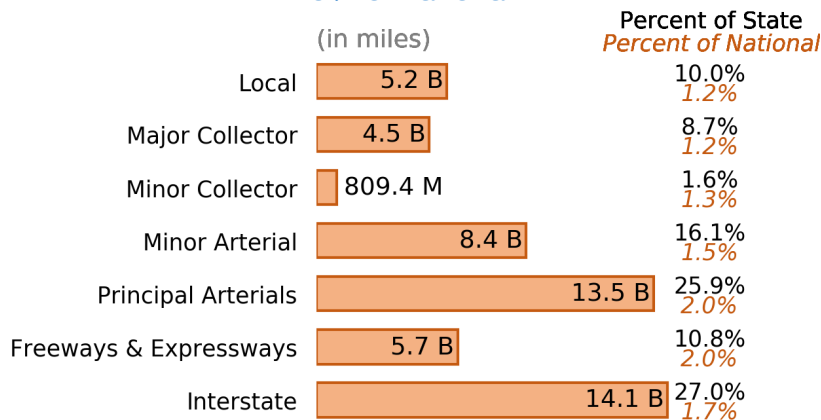


### Vehicle Miles Traveled 52,151,611,114 miles

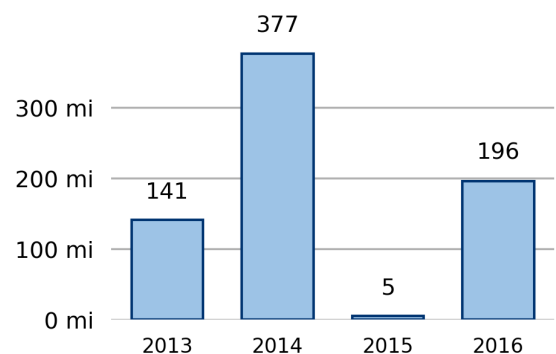


### Vehicle Miles Traveled (Millions) 52,152

1.6% of national



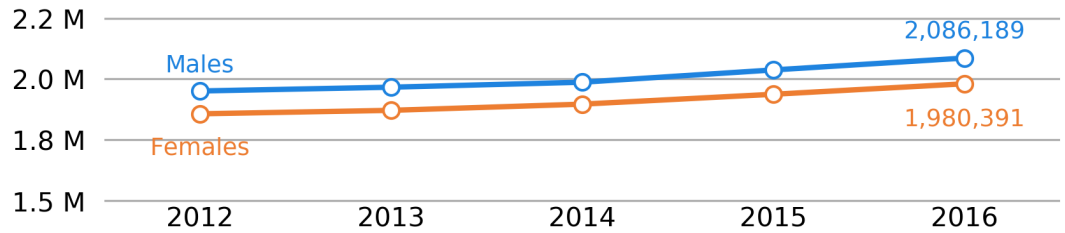
### New Lane Miles Added Annually



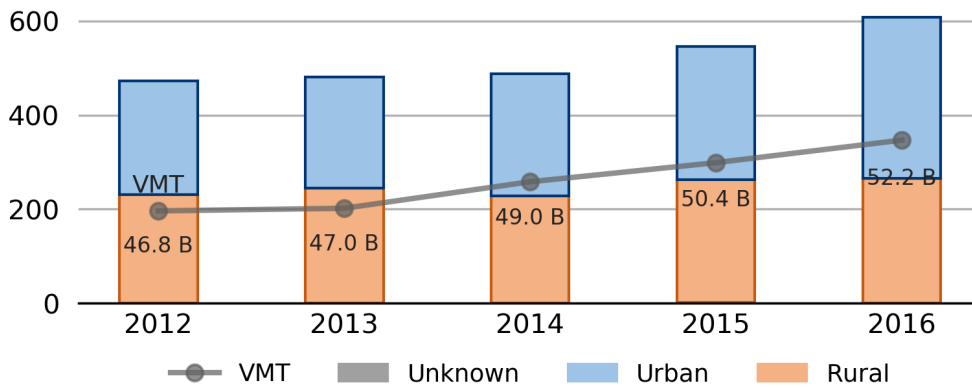
## Driver Licenses

**4,066,580**

1.8% of national



## Vehicle Crash Fatalities



## Motor Fuel Use

**3,020,848**

(thousand gallons)

## State Tax Rate

(per gallon)

Gasoline \$0.220

Diesel \$0.205

## Highway Funding Revenue

**\$3,000,738**

(thousands)



## Highway Funding Expenditures

**\$2,975,252**

(thousands)

