



U. S. Department
of Transportation

Office of Highway
Policy Information

Special Issue

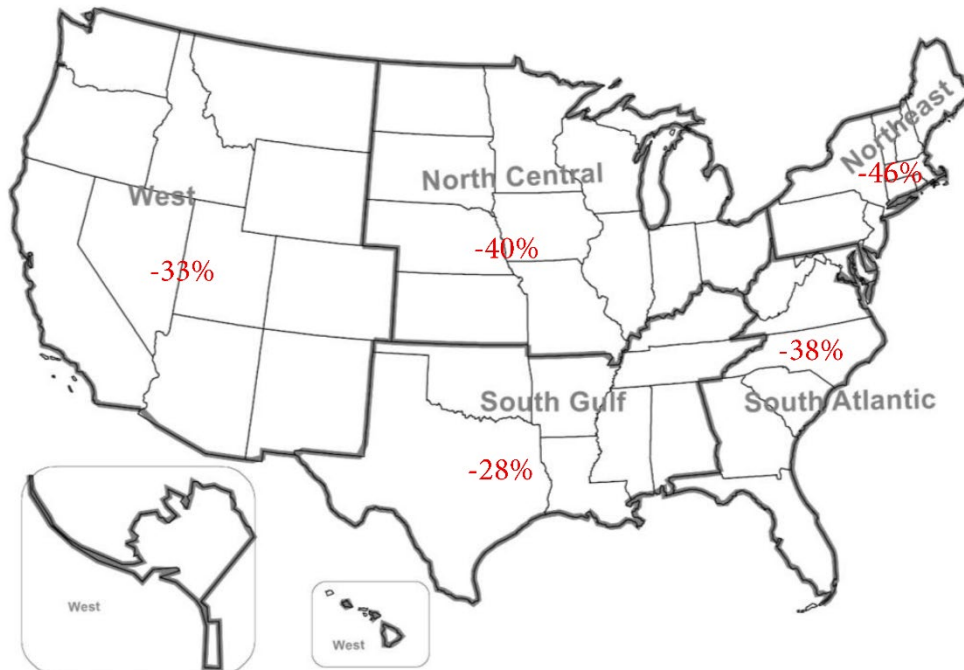
Weekly Traffic Volume Report

Interstate Travel for Week No. 18

4/27/2020 - 5/3/2020

April						
M	T	W	T	F	S	S
		1	2	3	4	5
6	7	8	9	10	11	12
13	14	15	16	17	18	19
20	21	22	23	24	25	26
27	28	29	30	1	2	3

All vehicle travel on all interstate highways for Week 18, starting Monday, April 27, 2020, ending Sunday, May 3, 2020, decreased 37% (6.1 billion vehicle miles) as compared with the same week of 2019. Travel for the week is estimated to be 10.4 billion vehicle miles.



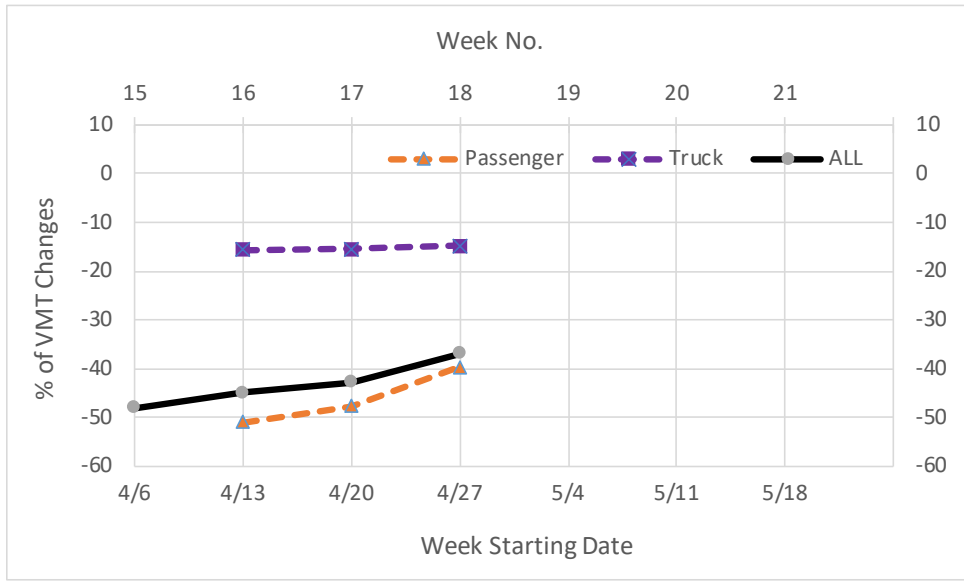
Passenger vehicle travel on all interstate highways for Week 18, starting Monday, April 27, 2020, ending Sunday, May 3, 2020, decreased 40% as compared with the same week of 2019.

Truck travel on all interstate highways for Week 18, starting Monday, April 27, 2020, ending Sunday, May 3, 2020, decreased 15% as compared with the same week of 2019.

National Trends

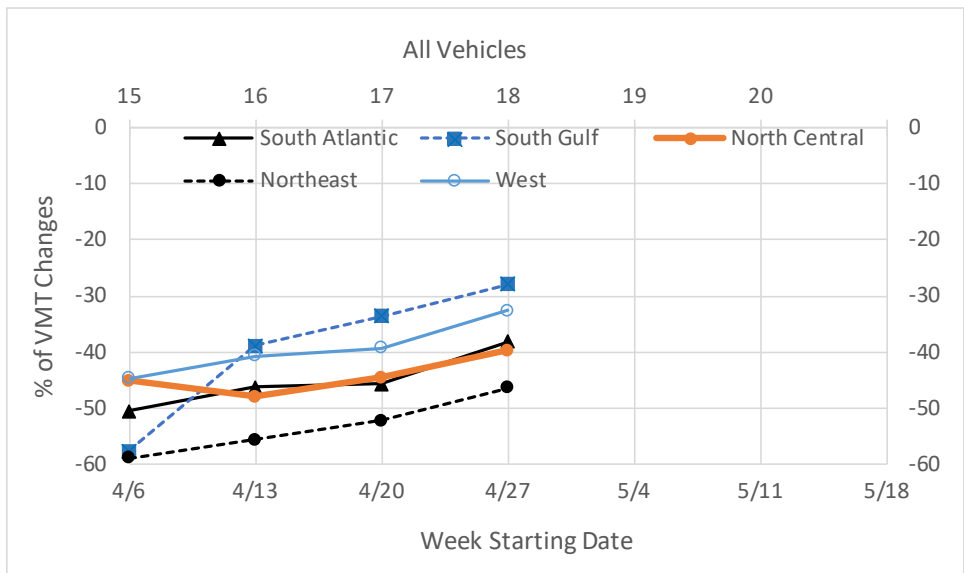
Please direct questions to:
PolicyInfoFeedback@dot.gov

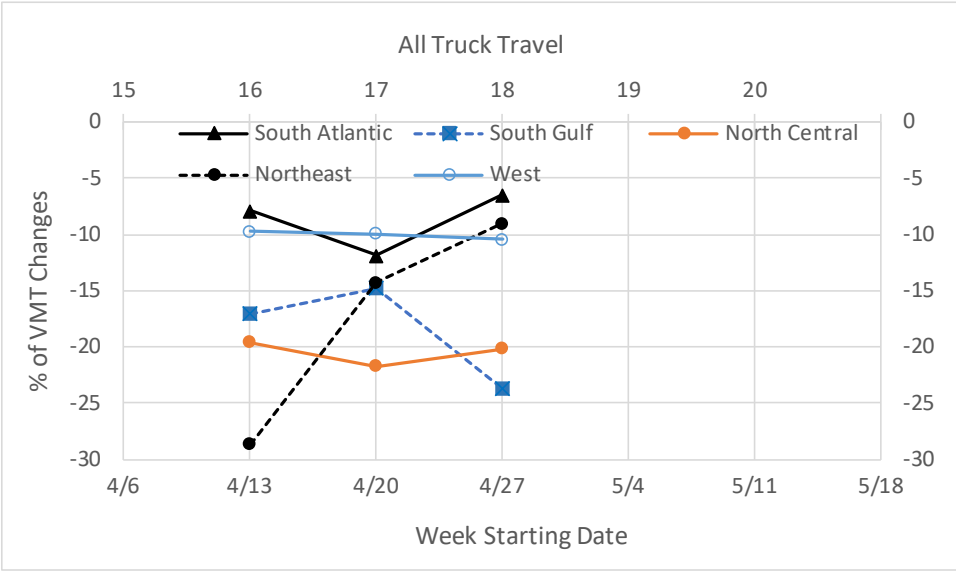
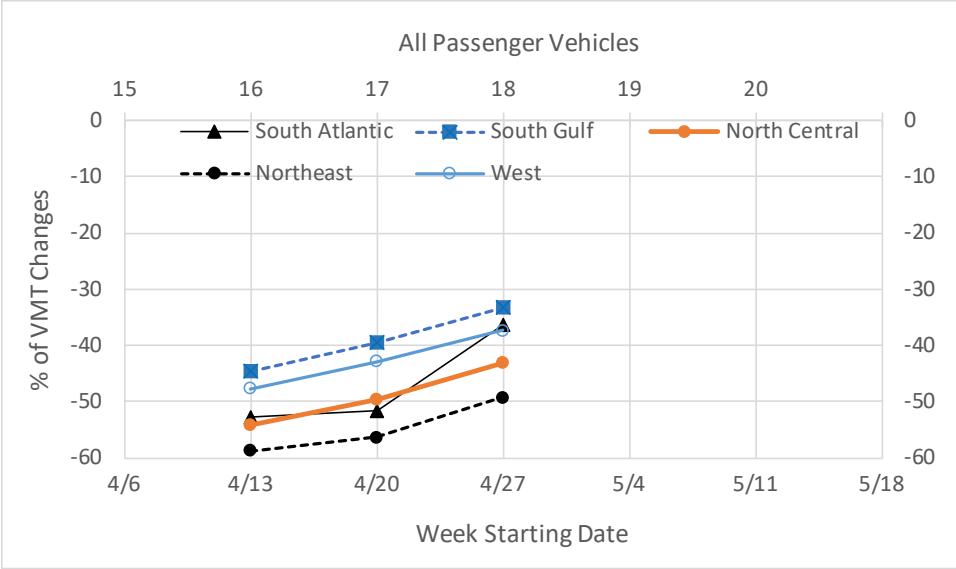
National all vehicle, passenger vehicle and truck VMT changes from the same week of previous year are illustrated in the figure below.



Regional Trends

Percentages of VMT changes from the same week of previous year for different regions by vehicle types are illustrated in the next 3 figures.





Note

1: All data for this week are estimates and preliminary. Refined estimates are with FHWA’s Monthly Traffic Volume Trend Report; And final data are provided through FHWA’s Highway Performance Monitoring System.

2: Data sources used for all modeling estimates are based on permanently installed traffic monitoring roadway sensors.

3: Week numbering follows ISO 8601 specification

Data

Region	Week	% of Interstate VMT Changes from the Same Week of Previous Year		
	No.	All Vehicles	Passenger	Truck
North Central	15	-45		
Northeast	15	-59		
South Atlantic	15	-50		
South Gulf	15	-57		
West	15	-45		
All States and DC	15	-48		
North Central	16	-48	-54	-20
Northeast	16	-56	-59	-29
South Atlantic	16	-46	-53	-8
South Gulf	16	-39	-45	-17
West	16	-41	-48	-10
All States and DC	16	-45	-51	-16
North Central	17	-44	-50	-22
Northeast	17	-52	-56	-14
South Atlantic	17	-46	-52	-12
South Gulf	17	-34	-40	-15
West	17	-39	-43	-10
All States and DC	17	-43	-48	-15
North Central	18	-40	-43	-20
Northeast	18	-46	-49	-9
South Atlantic	18	-38	-36	-6
South Gulf	18	-28	-33	-24
West	18	-33	-37	-10
All States and DC	18	-37	-40	-15