



Population
586,107
0.2% of national



Land Area
(sq. miles)
97,093
2.7% of national



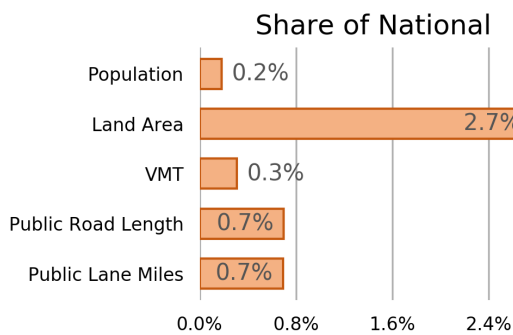
Vehicle Miles Traveled
(millions)
9,597
0.3% of national



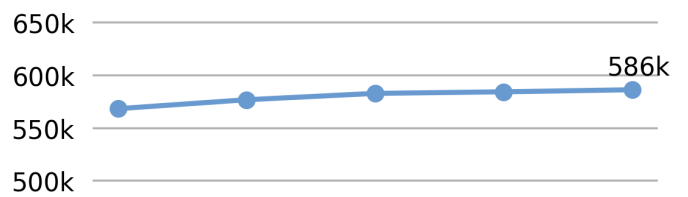
Public Road Length
(miles)
28,942
0.7% of national



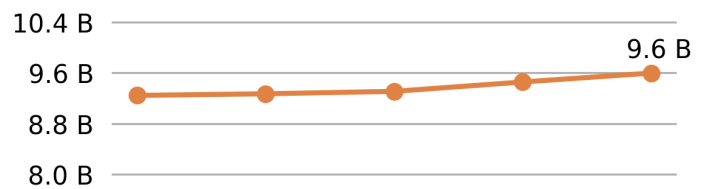
Public Road Lane Miles
60,310
0.7% of national



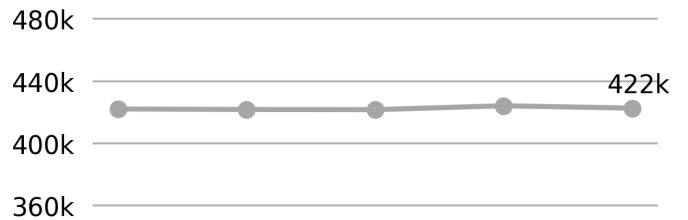
Population



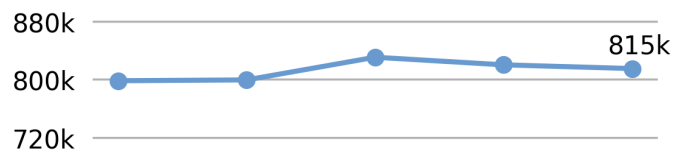
VMT



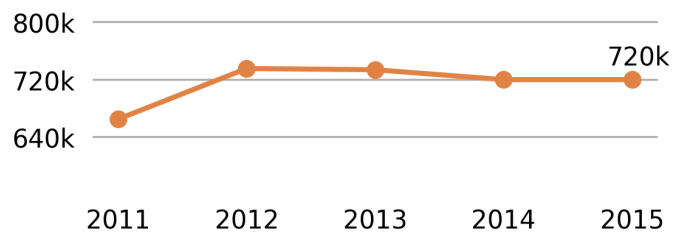
Driver Licenses



Vehicle Registrations



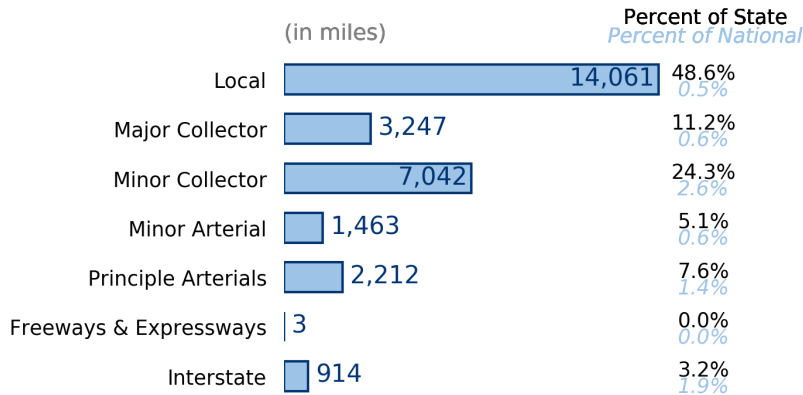
Motor Fuel Use (Gallons)



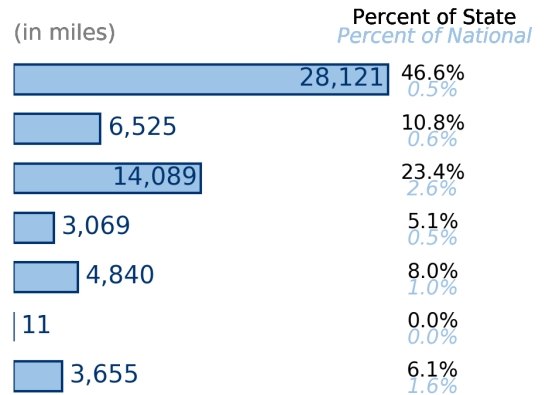
Vehicle Registrations
814,989
0.3% of national



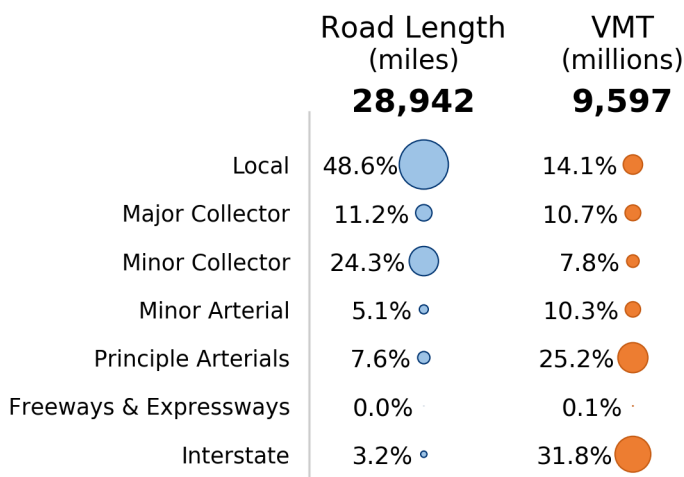
Public Road Length



Public Road Lane Miles



Share of Road Miles and Vehicle Miles Traveled



Public Road Length 28,942 miles

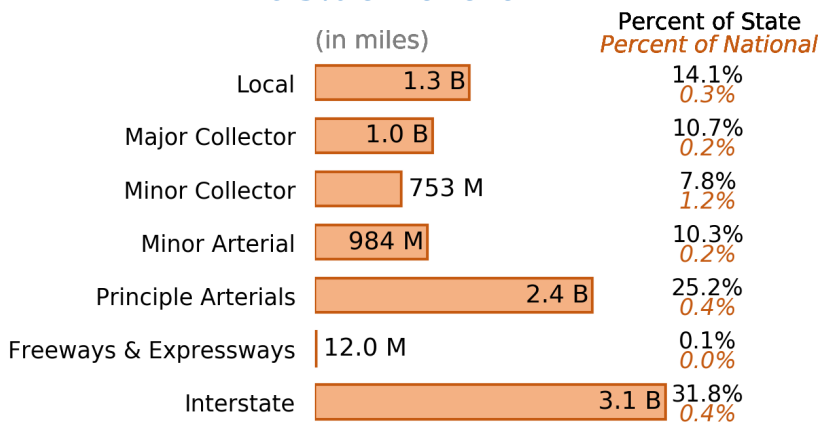


Vehicle Miles Traveled 9,597,000,000 miles

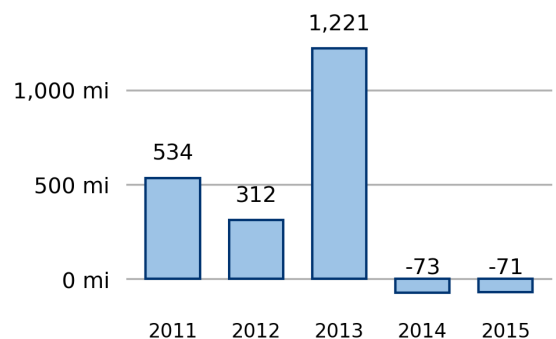


Vehicle Miles Traveled (Millions) 9,597

0.3% of national



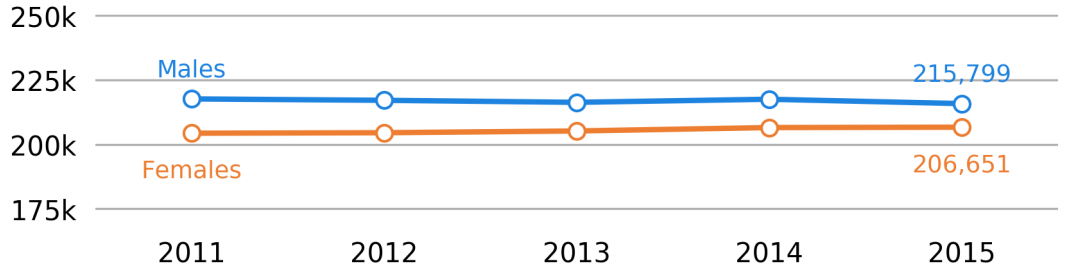
New Lane Miles Added Annually



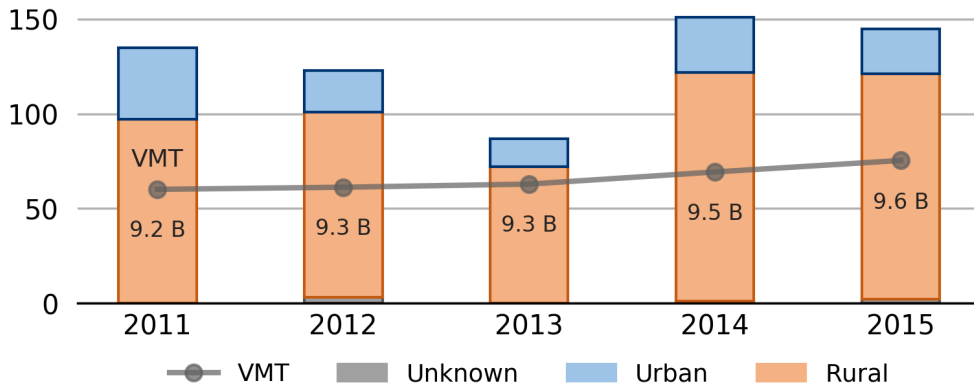
Driver Licenses

422,450

0.2% of national



Vehicle Crash Fatalities



Motor Fuel Use

719,537

(gallons)

State Tax Rate

(per gallon)

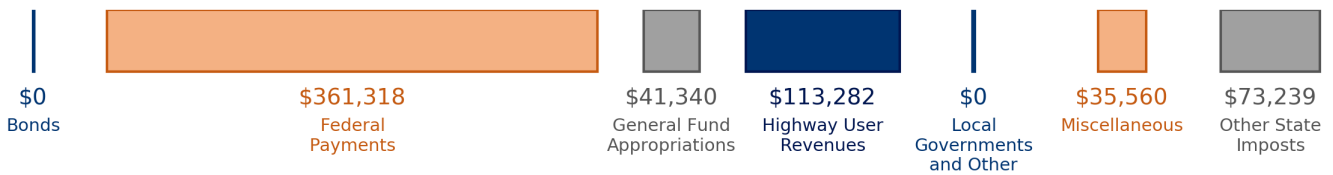
Gasoline \$0.24

Diesel \$0.24

Highway Funding Revenue

\$624,739

(thousands)



Highway Funding Expenditures

\$634,679

(thousands)

