



Population  
**7,170,351**  
*2.2% of national*



Land Area  
(sq. miles)  
**66,456**  
*1.9% of national*



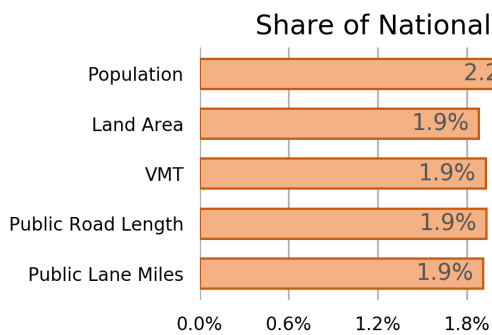
Vehicle Miles Traveled  
(millions)  
**59,652**  
*1.9% of national*



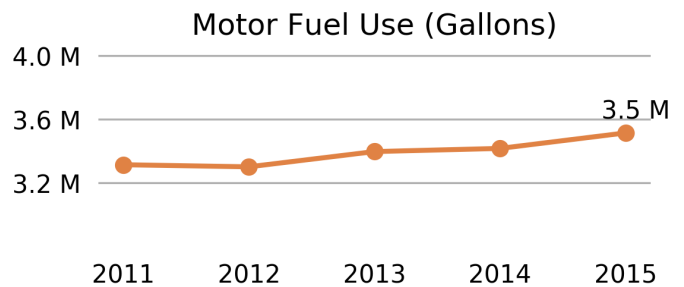
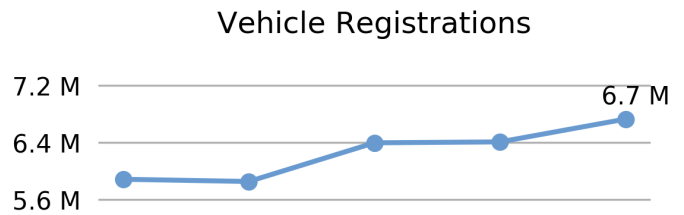
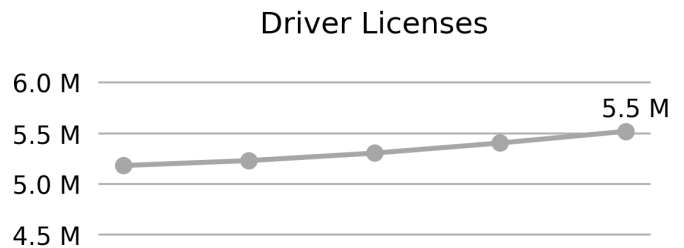
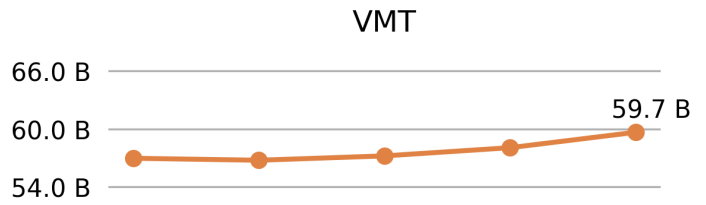
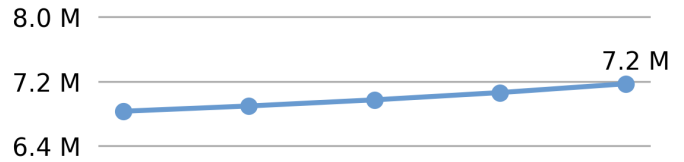
Public Road Length  
(miles)  
**80,338**  
*1.9% of national*



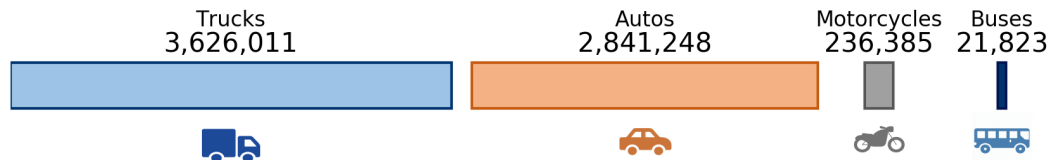
Public Road Lane Miles  
**166,906**  
*1.9% of national*



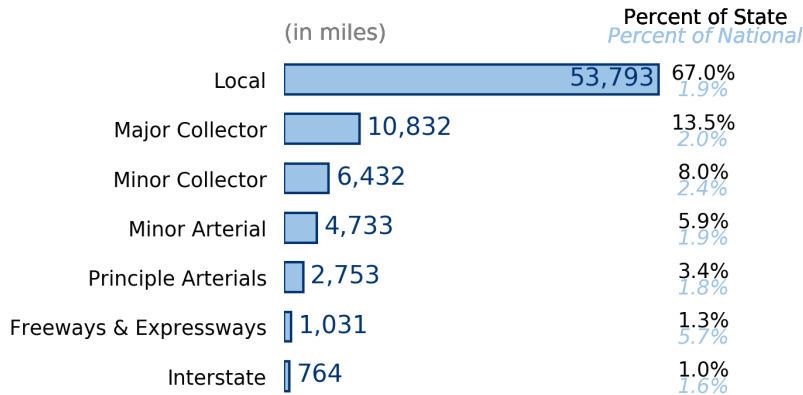
Population



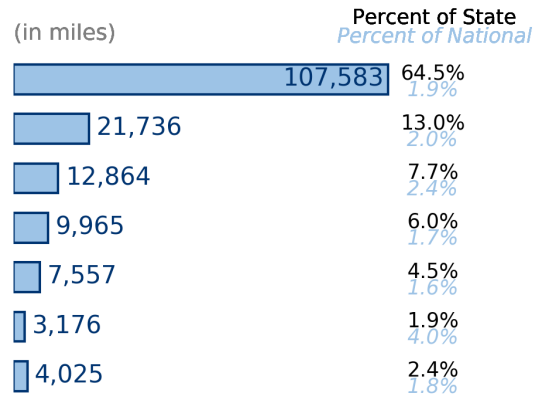
Vehicle Registrations  
**6,725,467**  
*2.6% of national*



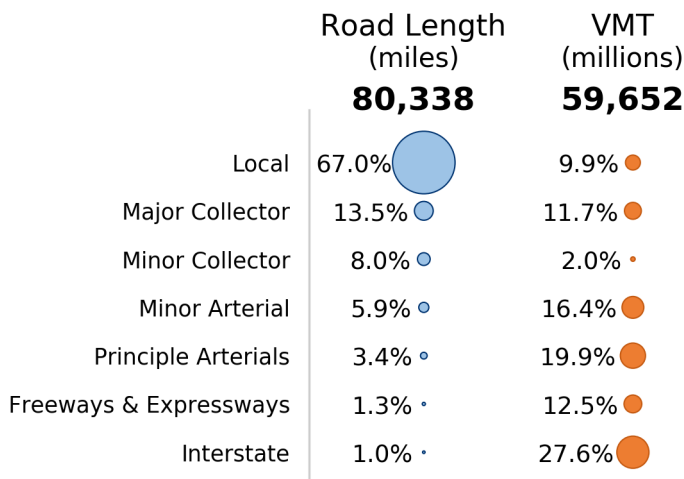
### Public Road Length



### Public Road Lane Miles



### Share of Road Miles and Vehicle Miles Traveled



### Public Road Length 80,338 miles



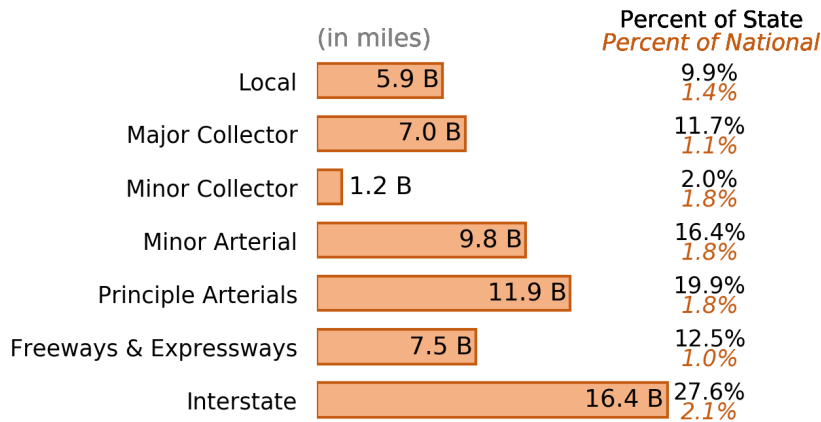
### Vehicle Miles Traveled 59,652,000,000 miles



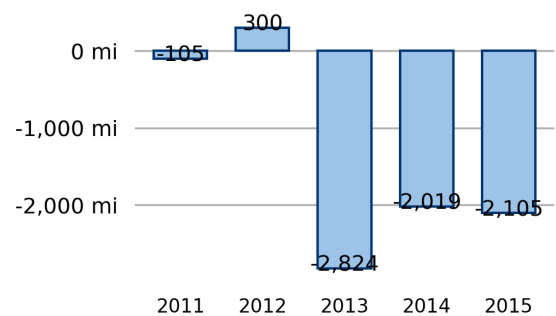
### Vehicle Miles Traveled (Millions)

**59,652**

1.9% of national



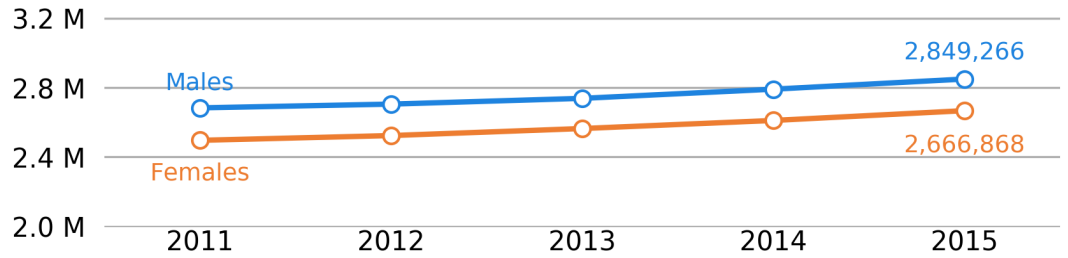
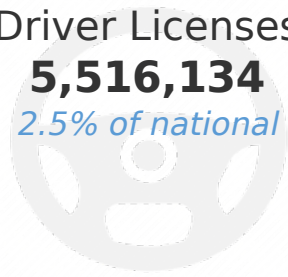
### New Lane Miles Added Annually



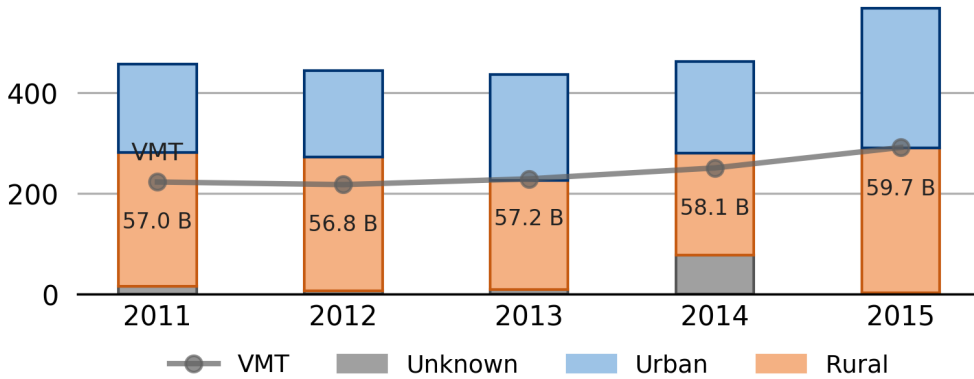
Driver Licenses

**5,516,134**

2.5% of national



Vehicle Crash Fatalities



Motor Fuel Use

**3,513,729**

(gallons)

State Tax Rate

(per gallon)

Gasoline \$0.44

Diesel \$0.44

Highway Funding Revenue

**\$5,172,389**

(thousands)



Highway Funding Expenditures

**\$5,489,405**

(thousands)

