



Population  
**626,042**  
*0.2% of national*



Land Area  
(sq. miles)  
**9,217**  
*0.3% of national*



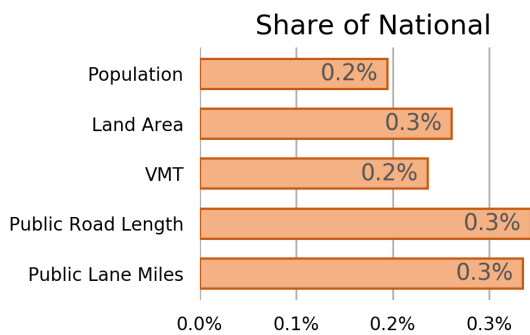
Vehicle Miles Traveled  
(millions)  
**7,314**  
*0.2% of national*



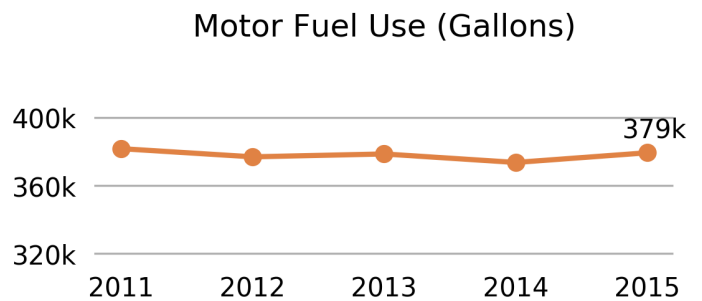
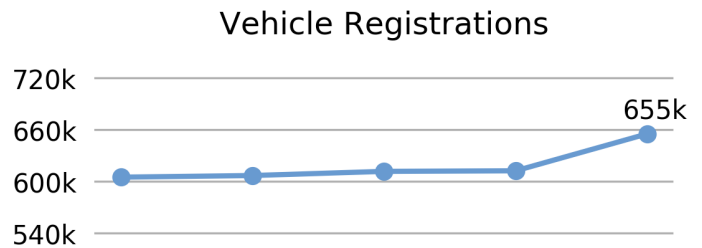
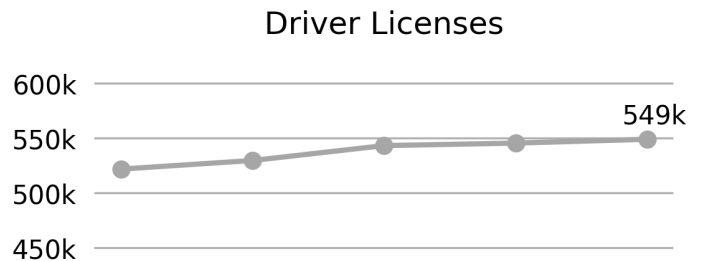
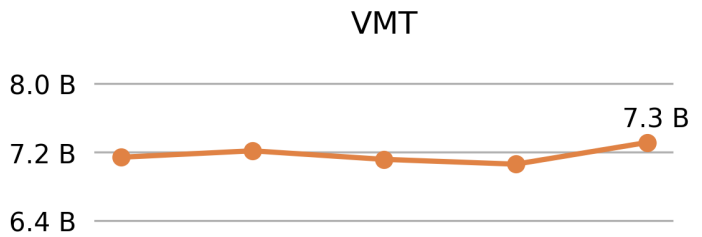
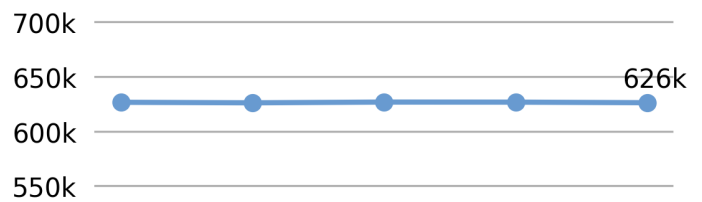
Public Road Length  
(miles)  
**14,252**  
*0.3% of national*



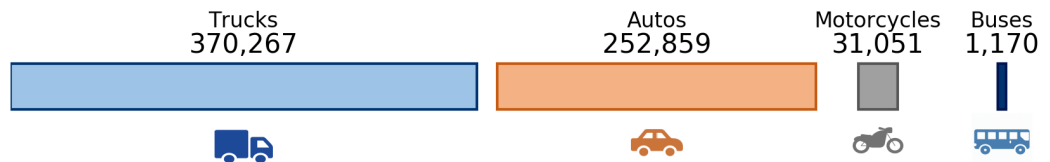
Public Road Lane Miles  
**29,269**  
*0.3% of national*



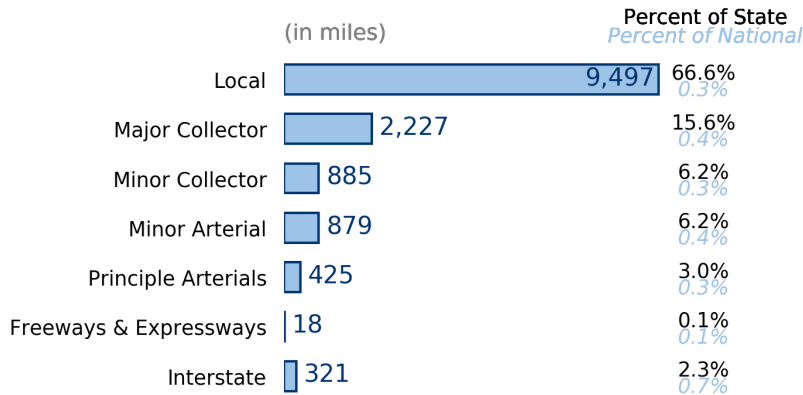
Population



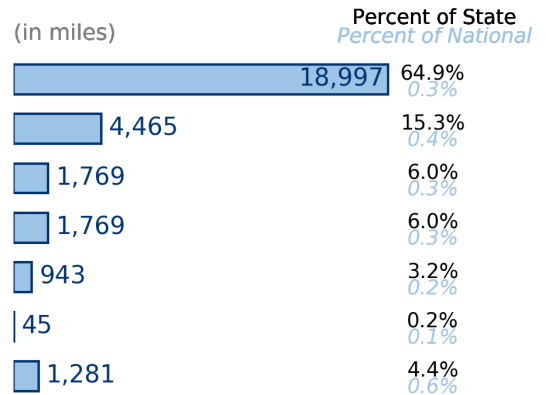
Vehicle Registrations  
**655,347**  
*0.2% of national*



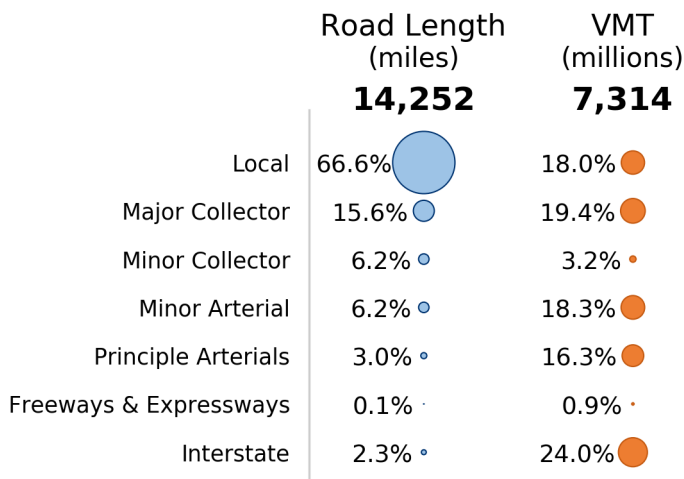
### Public Road Length



### Public Road Lane Miles



### Share of Road Miles and Vehicle Miles Traveled



### Public Road Length 14,252 miles

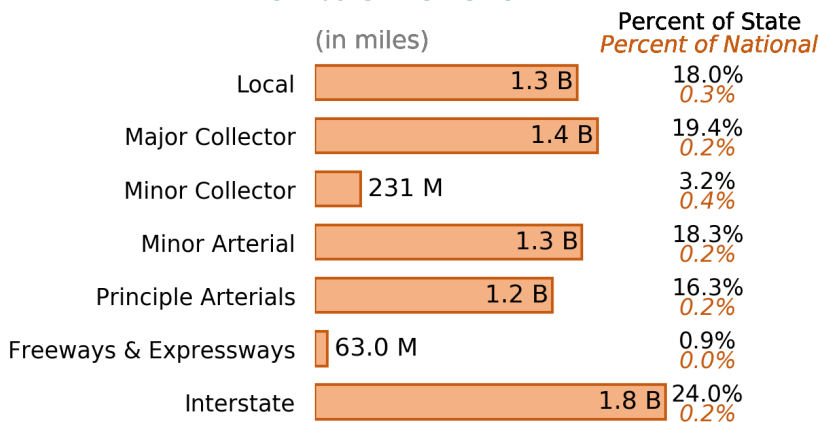


### Vehicle Miles Traveled 7,314,000,000 miles

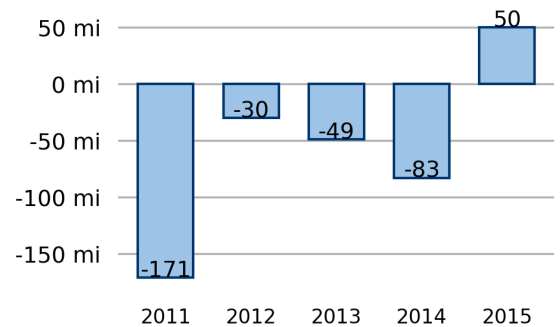


### Vehicle Miles Traveled (Millions) 7,314

0.2% of national



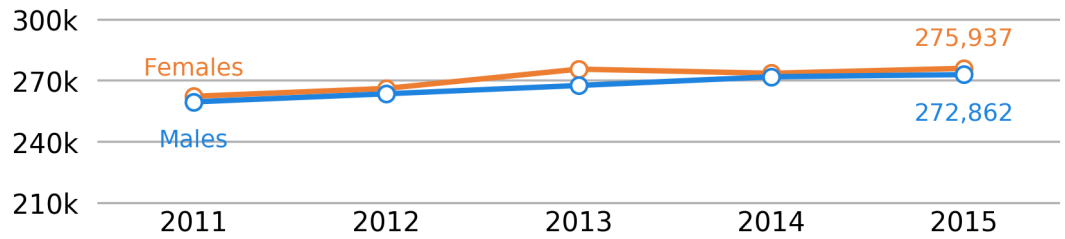
### New Lane Miles Added Annually



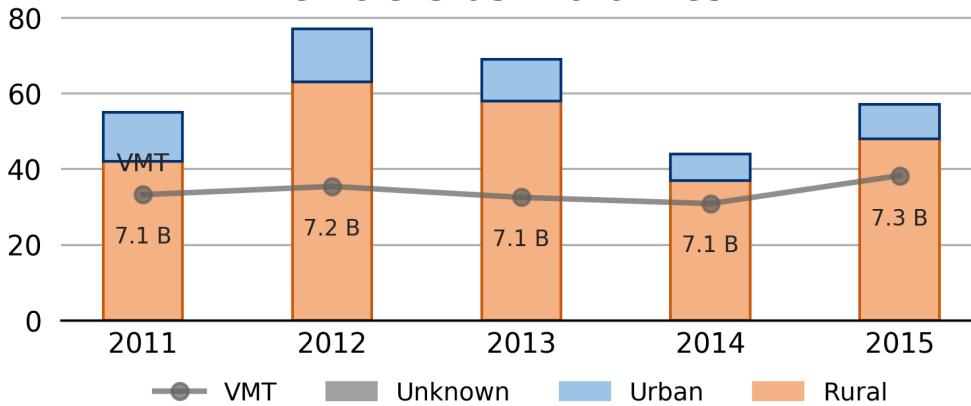
Driver Licenses

**548,799**

0.3% of national



Vehicle Crash Fatalities



Motor Fuel Use

**379,110**

(gallons)

State Tax Rate

(per gallon)

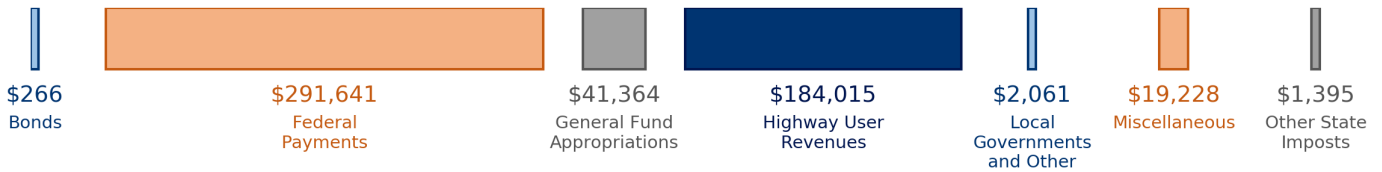
Gasoline \$0.19

Diesel \$0.31

Highway Funding Revenue

**\$539,970**

(thousands)



Highway Funding Expenditures

**\$568,431**

(thousands)

