



Population  
**1,032,949**  
*0.3% of national*



Land Area  
(sq. miles)  
**145,546**  
*4.1% of national*



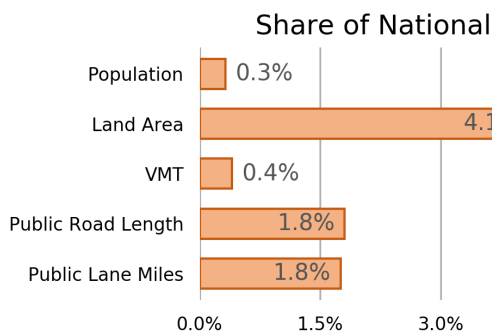
Vehicle Miles Traveled  
(millions)  
**12,345**  
*0.4% of national*




Public Road Length  
(miles)  
**75,007**  
*1.8% of national*



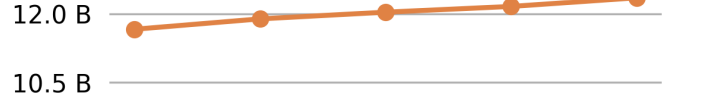
Public Road Lane Miles  
**153,110**  
*1.8% of national*



Population



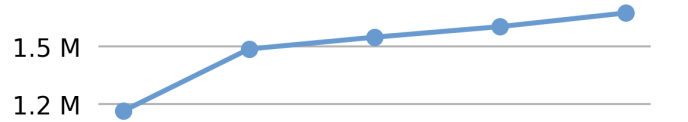
VMT



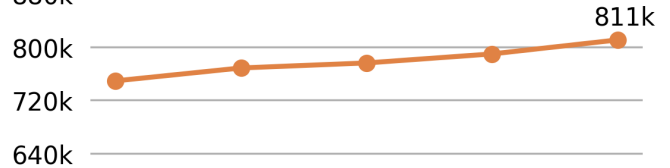
Driver Licenses



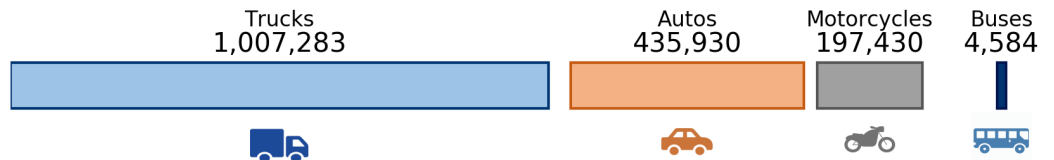
Vehicle Registrations



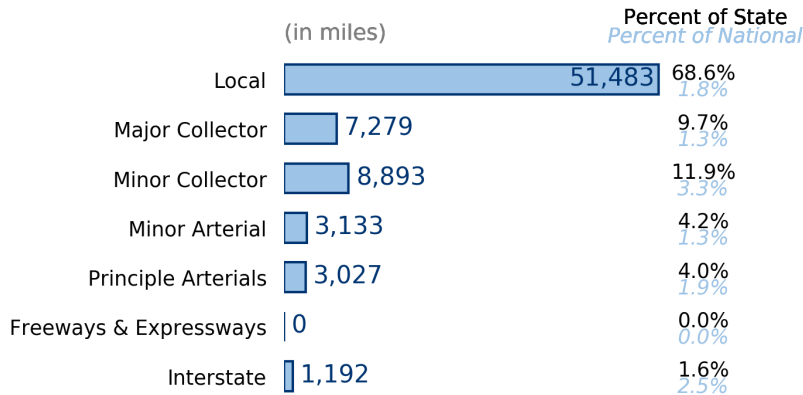
Motor Fuel Use (Gallons)



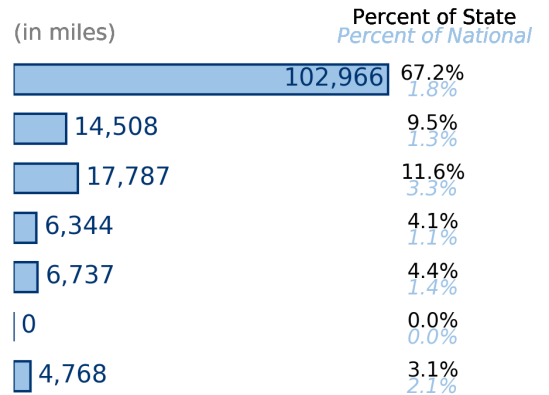
Vehicle Registrations  
**1,645,227**  
*0.6% of national*



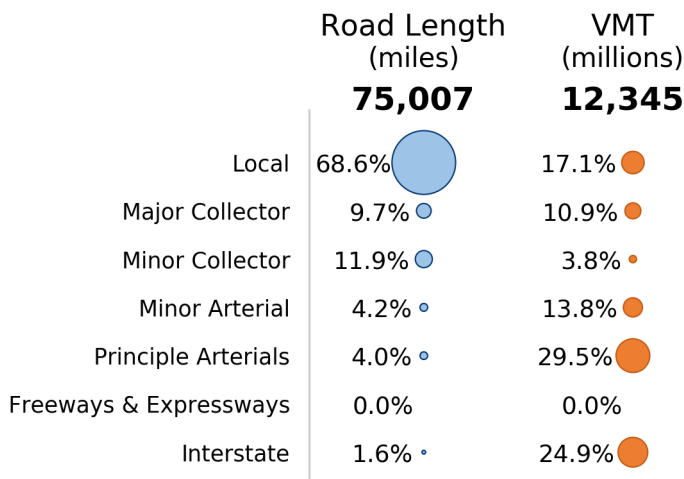
### Public Road Length



### Public Road Lane Miles



### Share of Road Miles and Vehicle Miles Traveled



### Public Road Length 75,007 miles



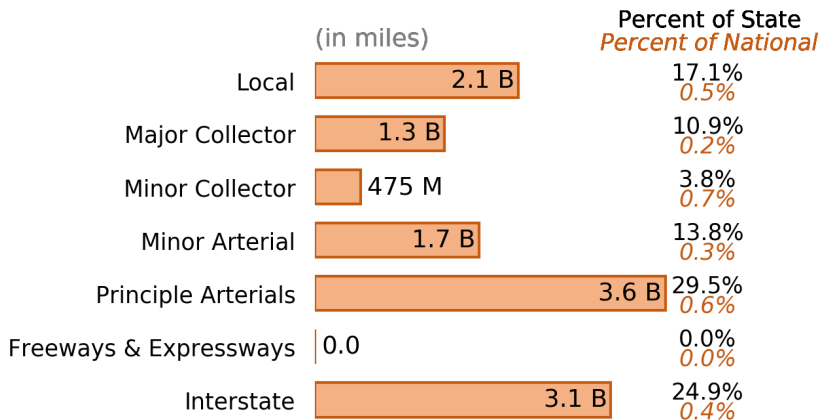
### Vehicle Miles Traveled 12,345,000,000 miles



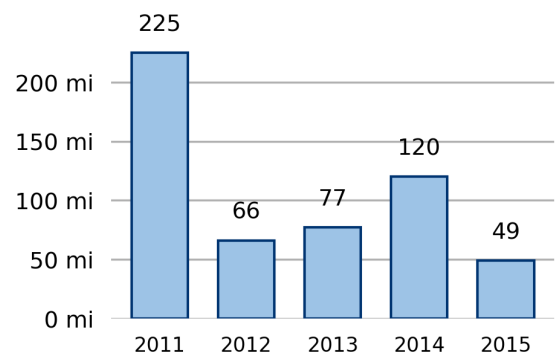
### Vehicle Miles Traveled (Millions)

**12,345**

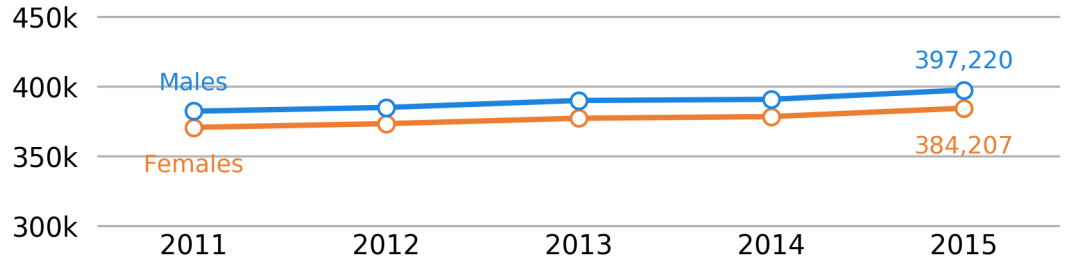
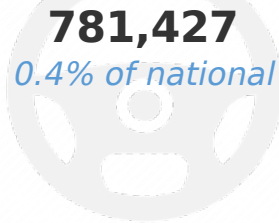
0.4% of national



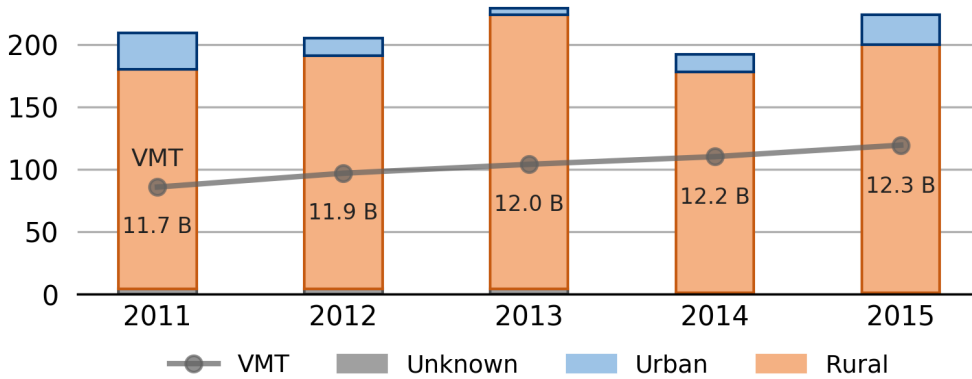
### New Lane Miles Added Annually



Driver Licenses



Vehicle Crash Fatalities



Motor Fuel Use

**810,540**

(gallons)

State Tax Rate

(per gallon)

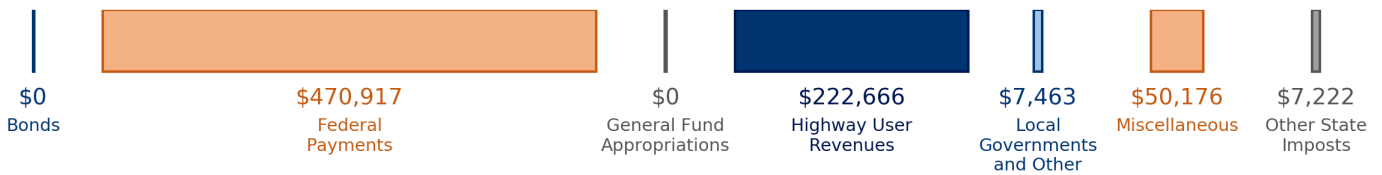
Gasoline \$0.27

Diesel \$0.28

Highway Funding Revenue

**\$758,444**

(thousands)



Highway Funding Expenditures

**\$783,128**

(thousands)

