



Population  
**1,329,328**  
*0.4% of national*



Land Area  
(sq. miles)  
**30,843**  
*0.9% of national*



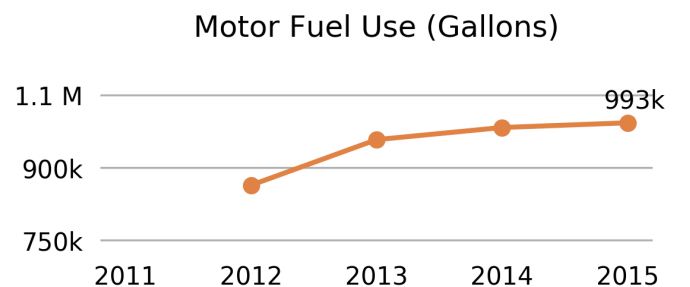
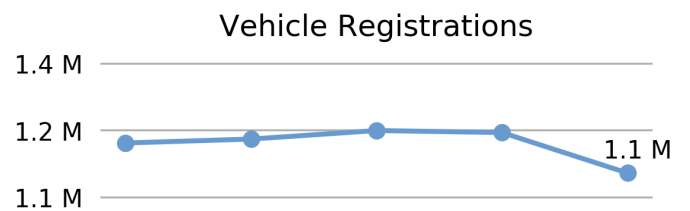
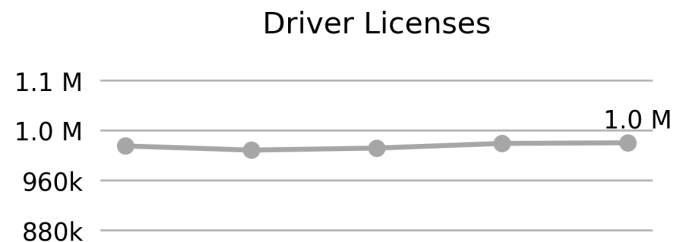
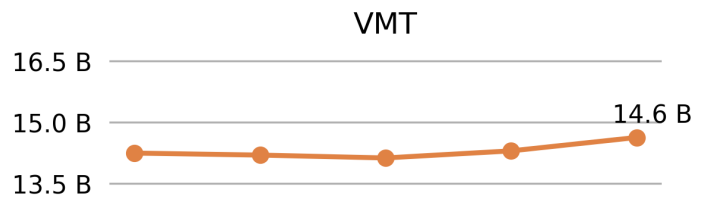
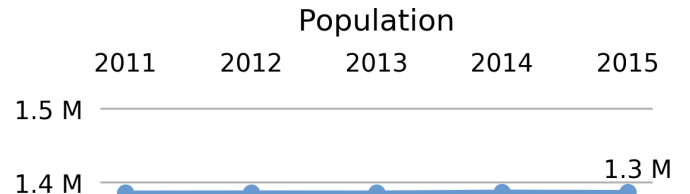
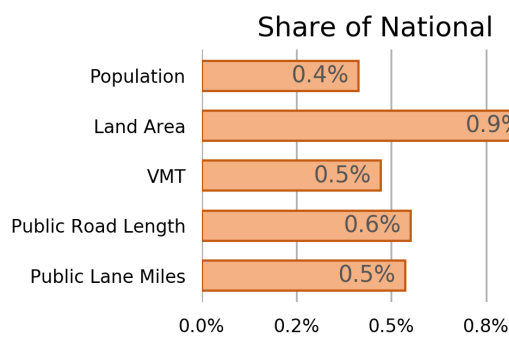
Vehicle Miles Traveled  
(millions)  
**14,630**  
*0.5% of national*



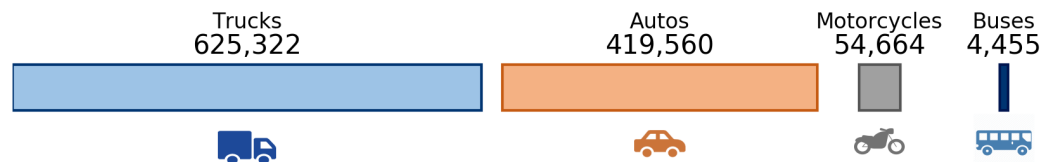
Public Road Length  
(miles)  
**22,911**  
*0.6% of national*



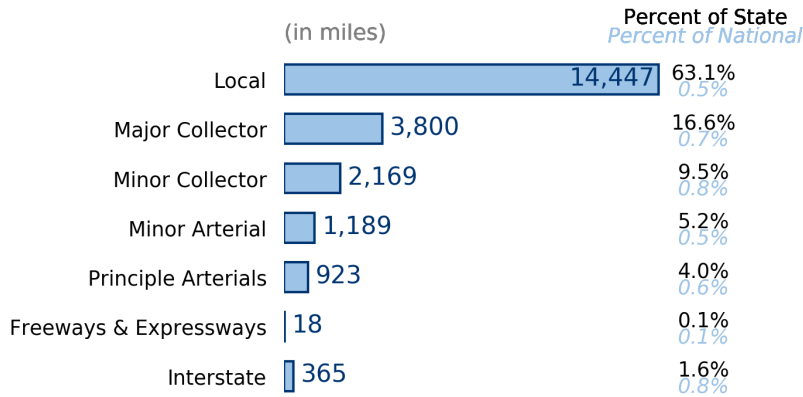
Public Road Lane Miles  
**46,964**  
*0.5% of national*



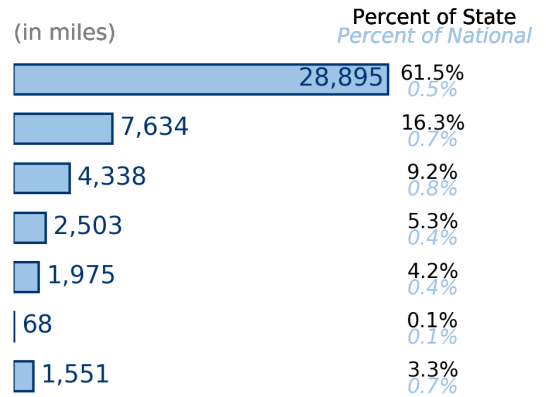
Vehicle Registrations  
**1,104,001**  
*0.4% of national*



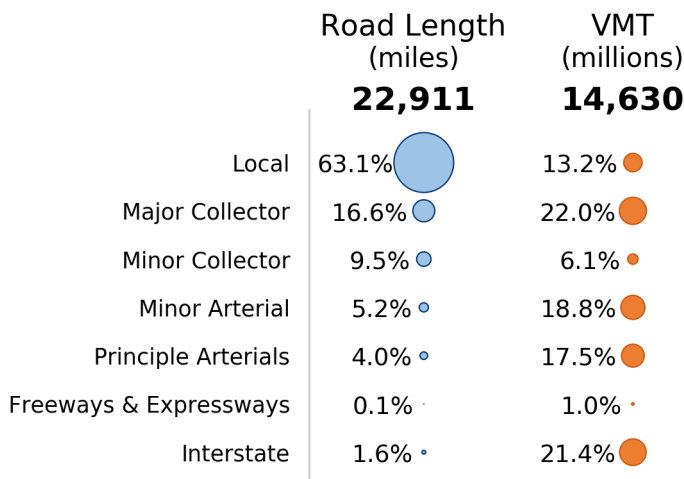
### Public Road Length



### Public Road Lane Miles



### Share of Road Miles and Vehicle Miles Traveled



### Public Road Length 22,911 miles



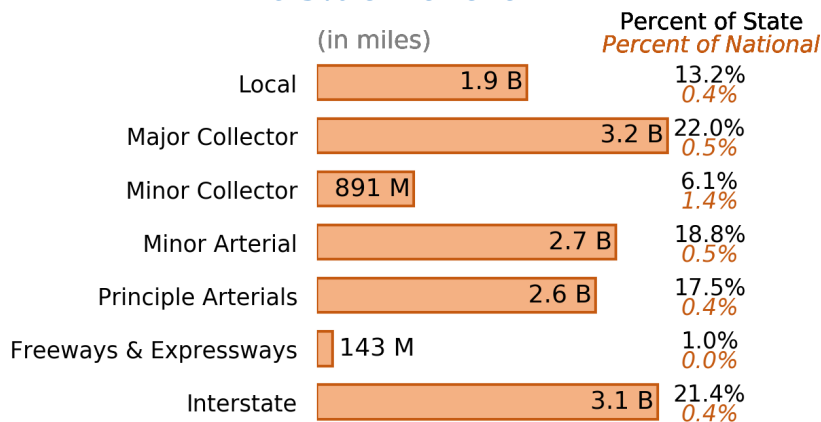
### Vehicle Miles Traveled 14,630,000,000 miles



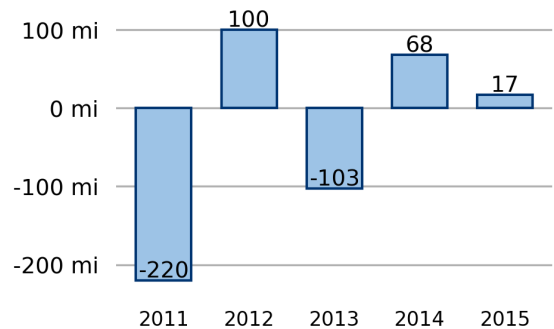
### Vehicle Miles Traveled (Millions)

**14,630**

*0.5% of national*



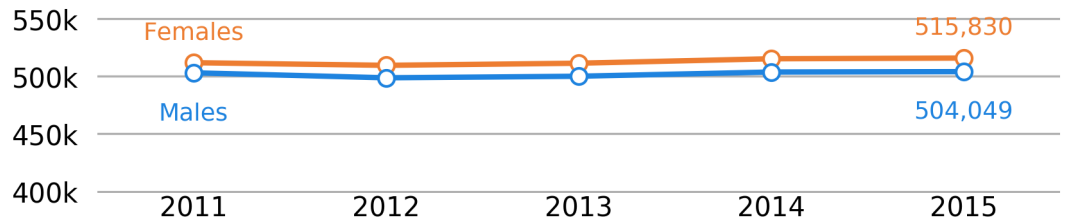
### New Lane Miles Added Annually



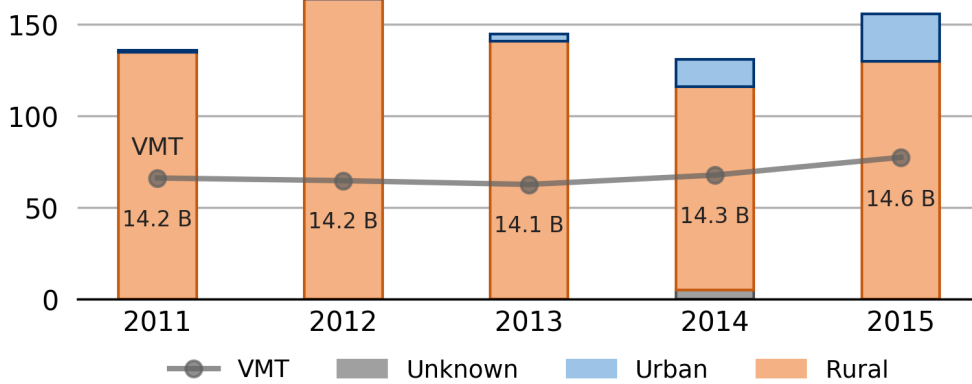
## Driver Licenses

**1,019,879**

0.5% of national



## Vehicle Crash Fatalities



## Motor Fuel Use

**992,555**

(gallons)

## State Tax Rate

(per gallon)

Gasoline \$0.30

Diesel \$0.31

## Highway Funding Revenue

**\$934,205**

(thousands)



## Highway Funding Expenditures

**\$987,655**

(thousands)

