



Population  
**1,654,930**  
*0.5% of national*



Land Area  
(sq. miles)  
**82,643**  
*2.3% of national*



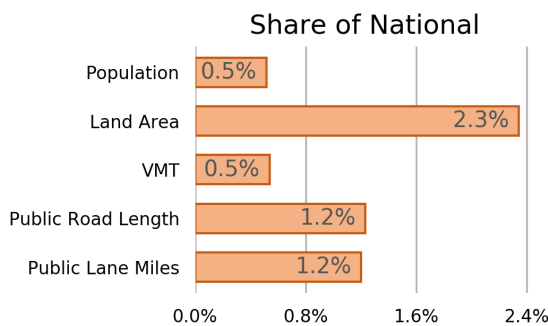
Vehicle Miles Traveled  
(millions)  
**16,661**  
*0.5% of national*



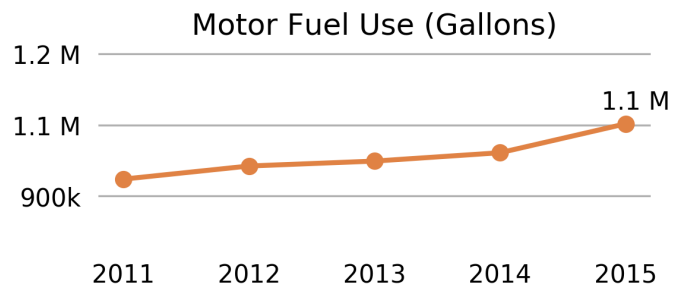
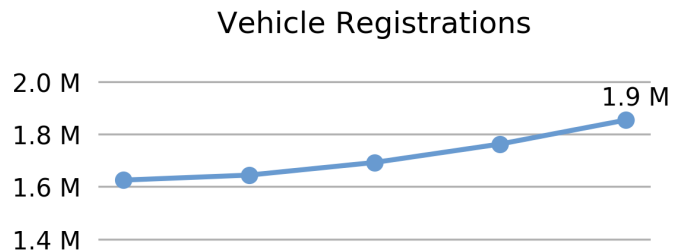
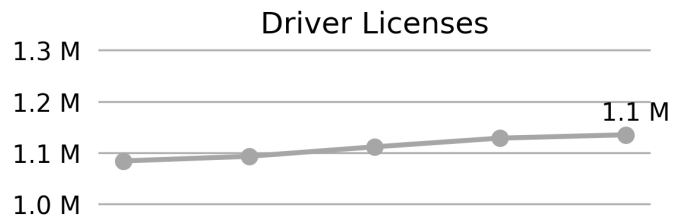
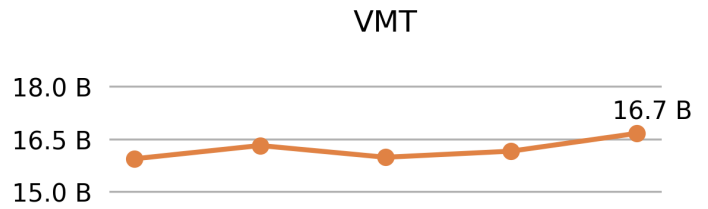
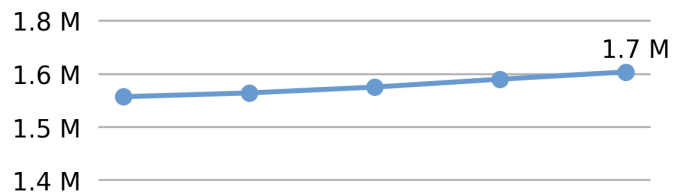
Public Road Length  
(miles)  
**51,163**  
*1.2% of national*



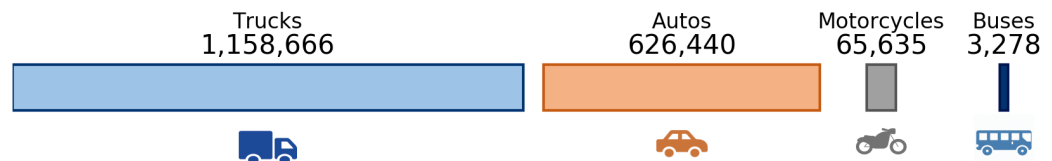
Public Road Lane Miles  
**104,838**  
*1.2% of national*



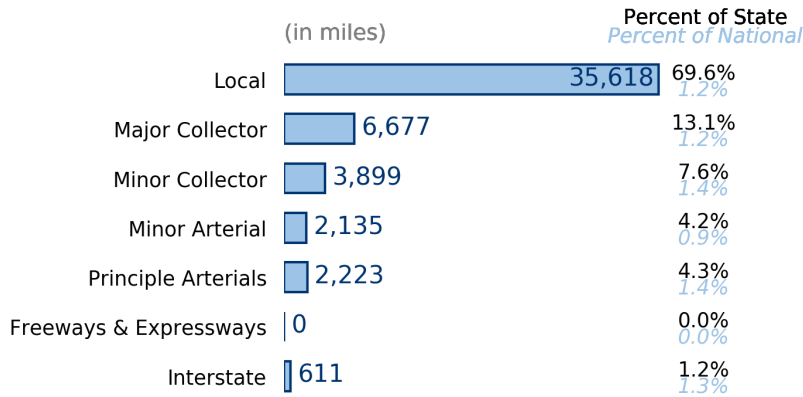
Population



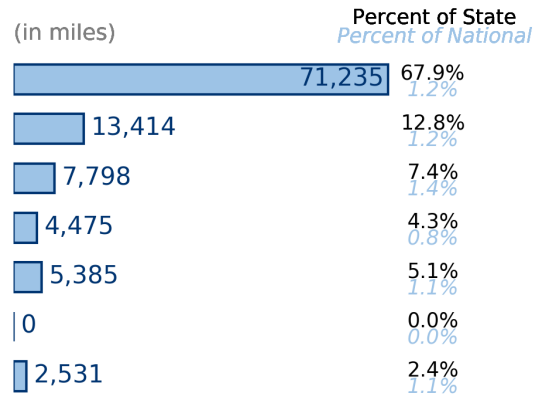
Vehicle Registrations  
**1,854,019**  
*0.7% of national*



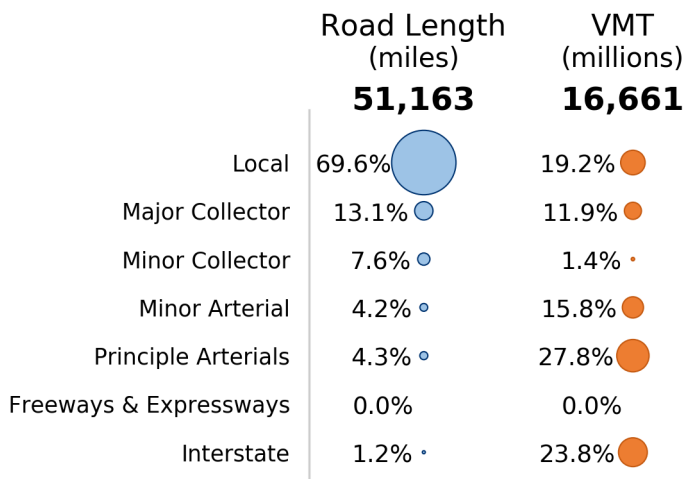
### Public Road Length



### Public Road Lane Miles



### Share of Road Miles and Vehicle Miles Traveled



### Public Road Length

**51,163 miles**



### Vehicle Miles Traveled

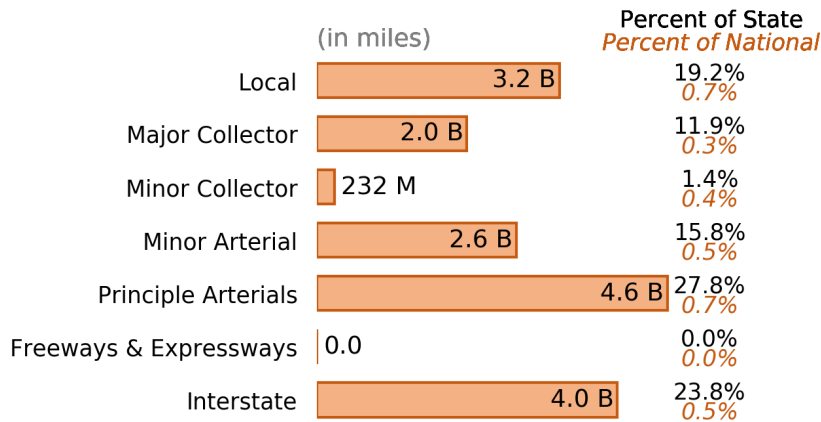
**16,661,000,000 miles**



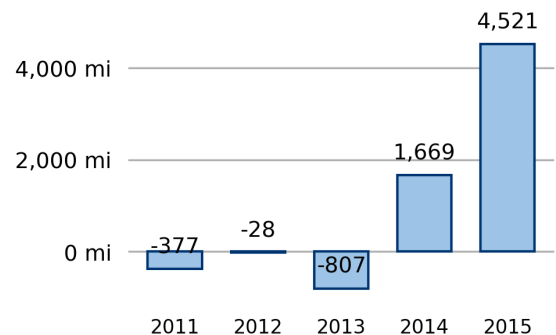
### Vehicle Miles Traveled (Millions)

**16,661**

0.5% of national



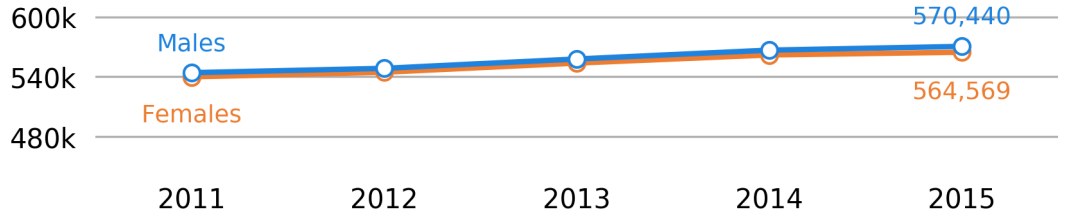

### New Lane Miles Added Annually



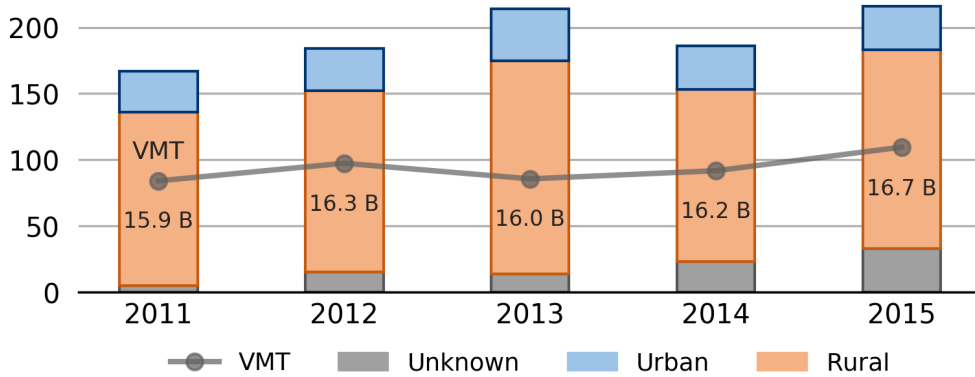
Driver Licenses

**1,135,009**

0.5% of national



Vehicle Crash Fatalities



Motor Fuel Use

**1,052,177**

(gallons)

State Tax Rate

(per gallon)

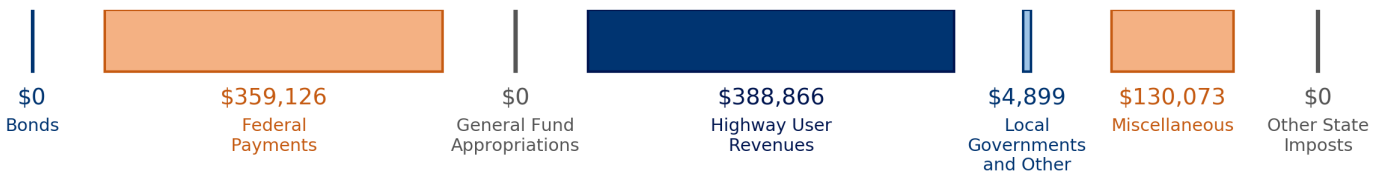
Gasoline \$0.32

Diesel \$0.32

Highway Funding Revenue

**\$882,964**

(thousands)



Highway Funding Expenditures

**\$853,357**

(thousands)

