



Population
3,590,886
1.1% of national



Land Area
 (sq. miles)
4,842
0.1% of national



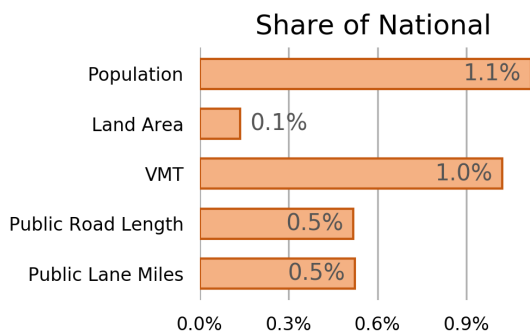
Vehicle Miles Traveled
 (millions)
31,593
1.0% of national



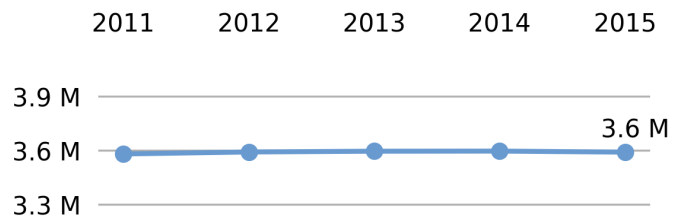
Public Road Length
 (miles)
21,512
0.5% of national



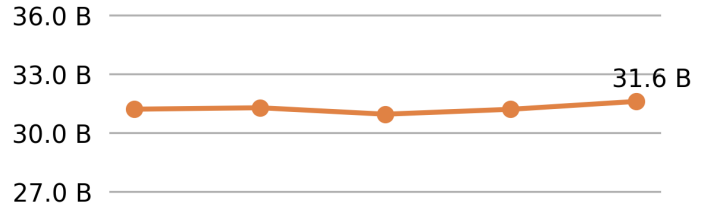
Public Road Lane Miles
45,817
0.5% of national



Population



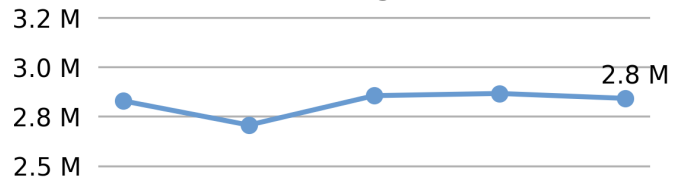
VMT



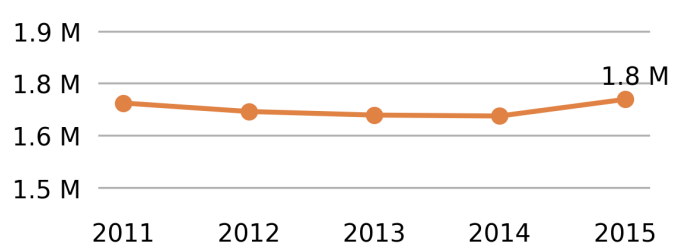
Driver Licenses



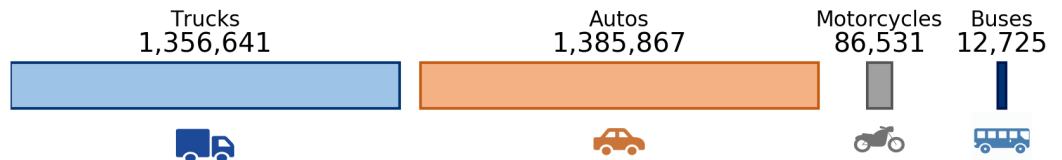
Vehicle Registrations



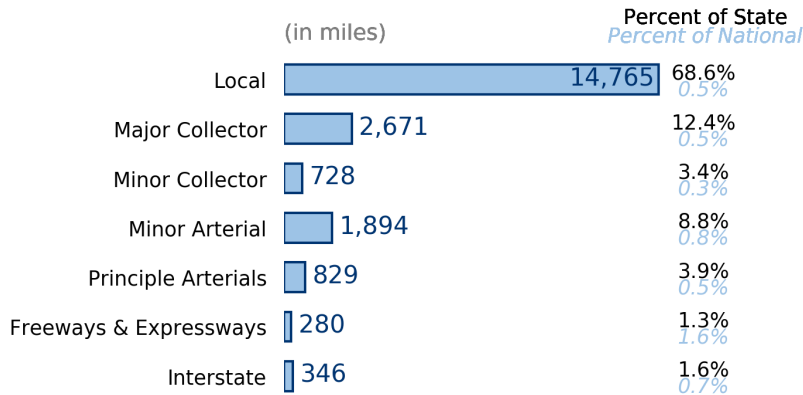
Motor Fuel Use (Gallons)



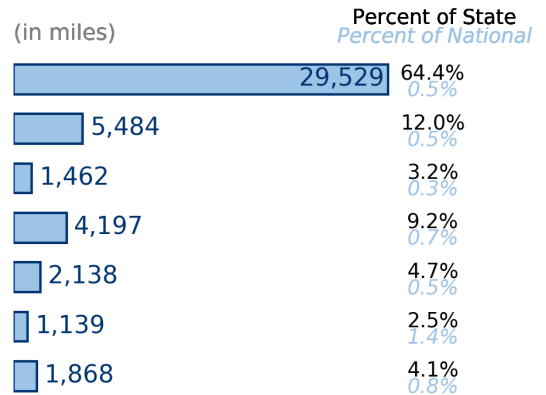
Vehicle Registrations
2,841,764
1.1% of national



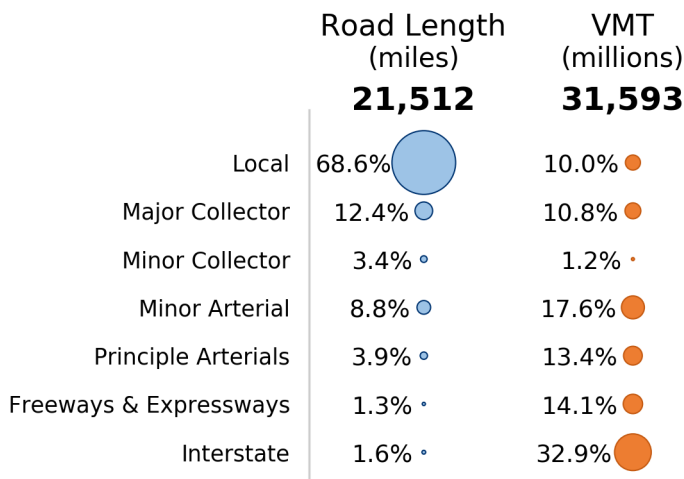
Public Road Length



Public Road Lane Miles



Share of Road Miles and Vehicle Miles Traveled



Public Road Length 21,512 miles



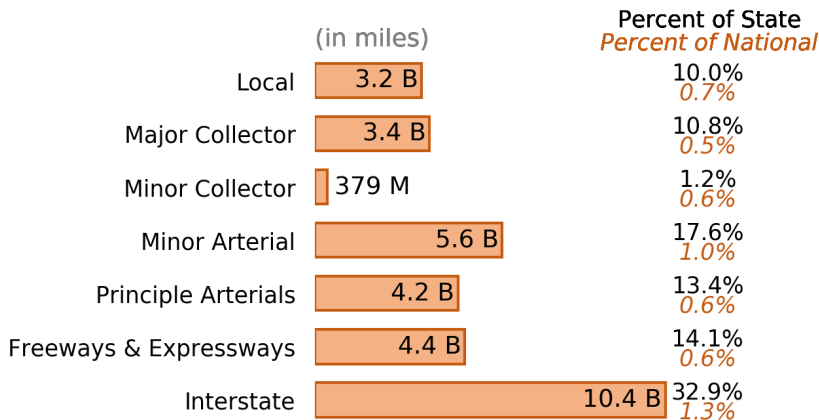
Vehicle Miles Traveled 31,593,000,000 miles



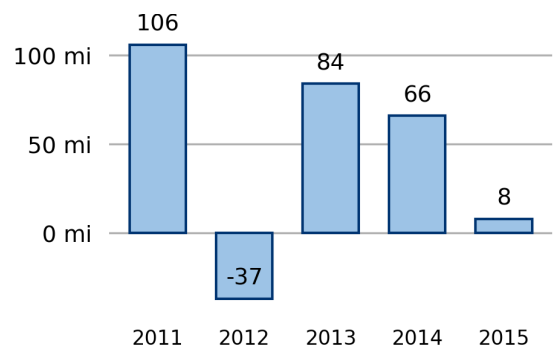
Vehicle Miles Traveled (Millions)

31,593

1.0% of national



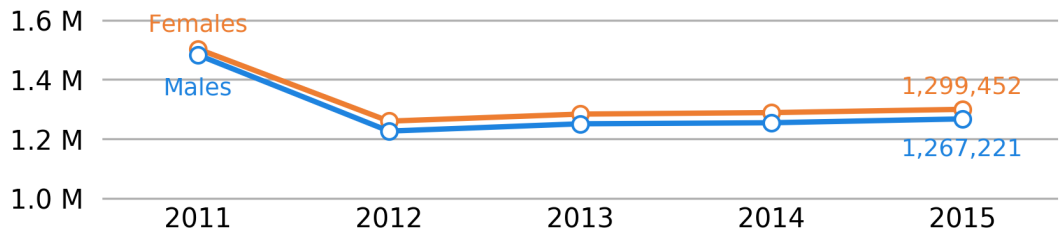
New Lane Miles Added Annually



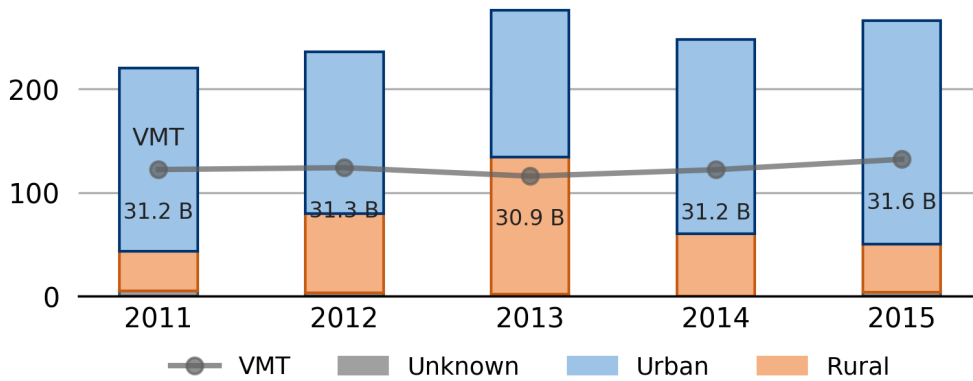
Driver Licenses

2,566,673

1.2% of national



Vehicle Crash Fatalities



Motor Fuel Use

1,753,855

(gallons)

State Tax Rate

(per gallon)

Gasoline \$0.25

Diesel \$0.54

Highway Funding Revenue

\$2,084,400

(thousands)



Highway Funding Expenditures

\$2,097,060

(thousands)

