



Population
2,978,204
0.9% of national



Land Area
 (sq. miles)
52,035
1.5% of national



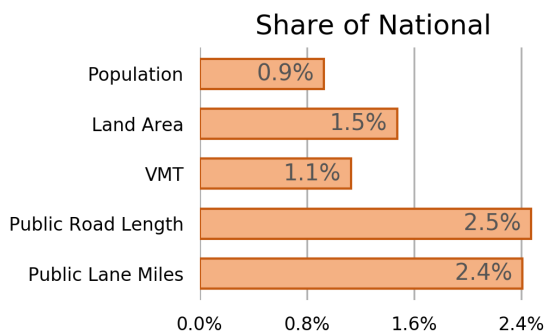
Vehicle Miles Traveled
 (millions)
34,897
1.1% of national



Public Road Length
 (miles)
102,609
2.5% of national



Public Road Lane Miles
210,382
2.4% of national



Population



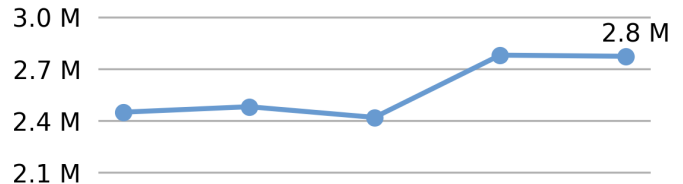
VMT



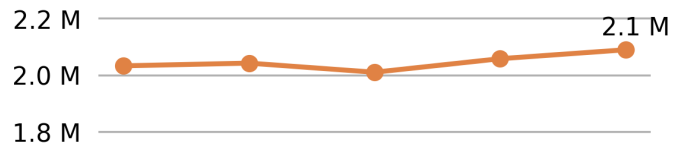
Driver Licenses



Vehicle Registrations

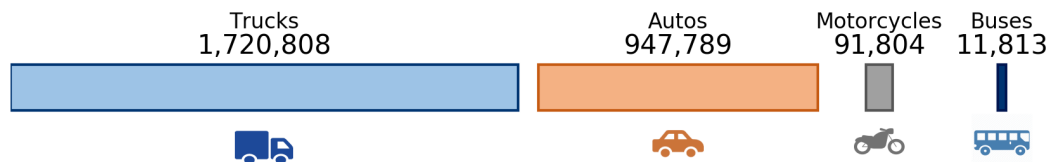


Motor Fuel Use (Gallons)

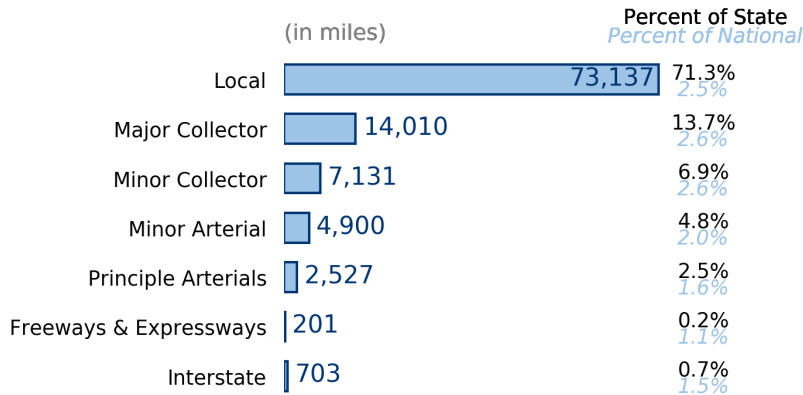


2011 2012 2013 2014 2015

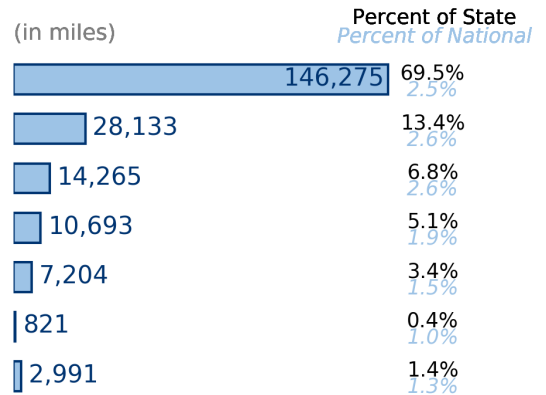
Vehicle Registrations
2,772,214
1.1% of national



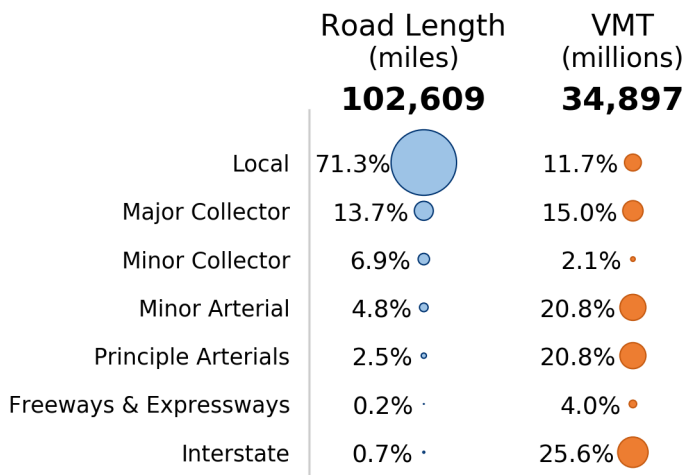
Public Road Length



Public Road Lane Miles



Share of Road Miles and Vehicle Miles Traveled



Public Road Length 102,609 miles



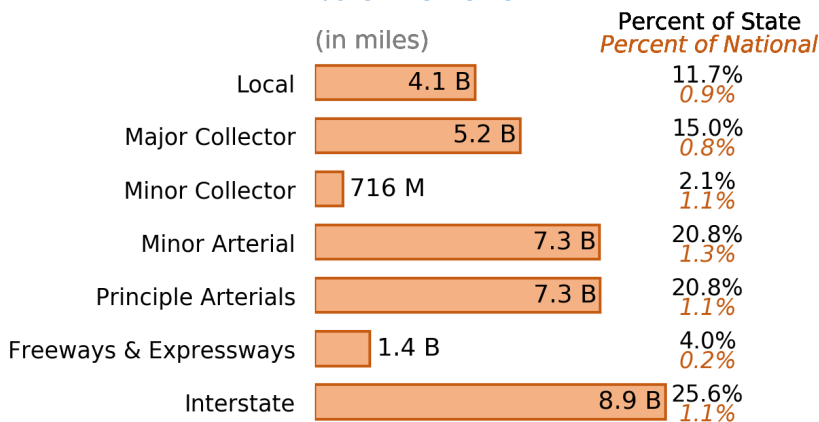
Vehicle Miles Traveled 34,897,000,000 miles



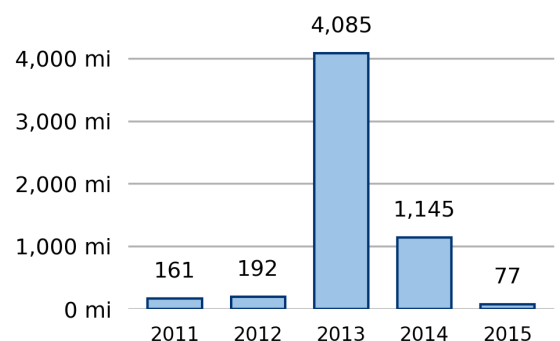
Vehicle Miles Traveled (Millions)

34,897

1.1% of national



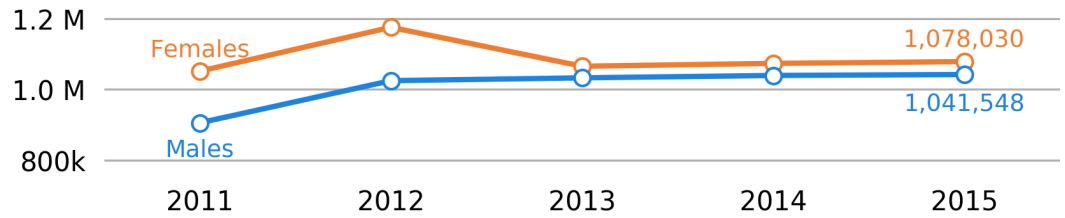
New Lane Miles Added Annually



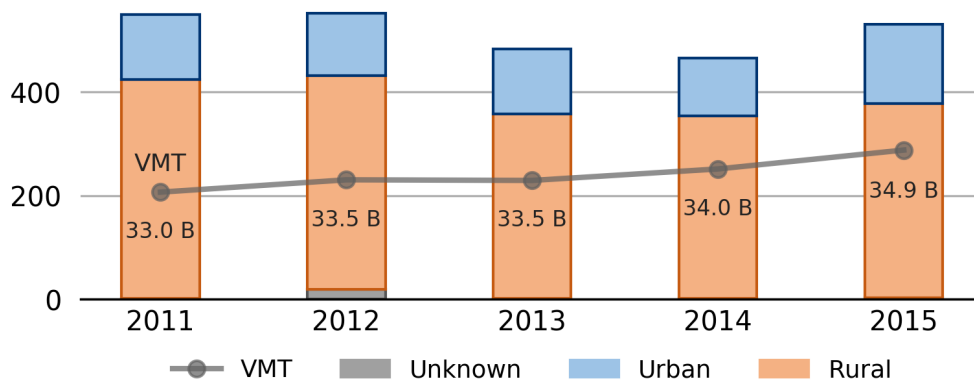
Driver Licenses

2,119,578

1.0% of national



Vehicle Crash Fatalities



Motor Fuel Use

2,088,702

(gallons)

State Tax Rate

(per gallon)

Gasoline \$0.21

Diesel \$0.22

Highway Funding Revenue

\$1,625,835

(thousands)



Highway Funding Expenditures

\$1,472,557

(thousands)

