

Pennsylvania Highway Statistics



2008 Highway Data

PUB 600 (9-09)

Interstate 99



Centre County, PA

INTRODUCTION

Pennsylvania Highway Statistics is annually updated to summarize a variety of highway mileage and travel information in Pennsylvania. Most of the information is derived from the Highway Performance Monitoring System (HPMS) and reflects 2008 travel activity and highway conditions.

The collection and compilation of this information was accomplished with the assistance of the Federal Highway Administration, Pennsylvania Turnpike Commission, Metropolitan Planning Organizations, Rural Planning Organizations, toll authorities and others. Without their support, this report would not be possible.

It is our goal to continuously improve this annual report as a service to anyone interested in Pennsylvania Highway Statistics. Any comments or suggestions will be greatly appreciated.

For more information, visit us through the PennDOT Homepage at www.dot.state.pa.us

If you have any questions concerning this report, please contact Mr. Gaye Liddick at (717) 787-5983 or email: galiddick@state.pa.us

Laine A. Heltebride, Acting Director
Bureau of Planning and Research

TABLE OF CONTENTS

STATEWIDE MEASURES	PAGE
Mileage and Travel – 2008 Highway Statistics	2
Mileage and Travel – Interstate and US Routes	3
Mileage and Travel – Federal Aid/Non-Federal Aid Systems	4
Mileage and Travel – Total System	5
Mileage – Rural, Small Urban, Urbanized Areas	6
Travel – Rural, Small Urban, Urbanized Areas	7
Travel – Vehicle Type by Highway Functional Classification	8
Mileage and Travel – Trends	9
COUNTY AND DISTRICT MEASURES	
Mileage – Jurisdiction	10
Travel – Jurisdiction	12
Mileage and Travel – National Highway System	14
Map of National Highway System	16
Mileage – Federal Aid System	18
Mileage – Highway Functional Classification	20
Travel – Highway Functional Classification	22
Statewide Traffic Trends	24
Mileage – Maintenance Functional Classification	26
Mileage and Travel – PennDOT System	28
Mileage and Travel – PennDOT Districts	30
Functional Classification	32
Glossary	33
Customer Service Information	34

MILEAGE AND TRAVEL 2008 HIGHWAY STATISTICS

PENNSYLVANIA HIGHWAY SYSTEMS	LINEAR MILES	DVMT
TOTAL SYSTEM	121,770	293,153,724
<i>Rural</i>	76,484	105,808,444
<i>Urban</i>	45,287	187,345,280
FEDERAL AID SYSTEM	28,179	246,124,338
<i>National Highway System</i>	5,502	132,711,242
<i>Interstate System</i>	1,792	70,128,775
NON-FEDERAL AID SYSTEM	93,591	47,029,386
TOTAL STATE OWNED	43,600	240,893,460
<i>PennDOT owned</i>	39,861	221,099,680
<i>Pennsylvania Turnpike Commission</i>	535	16,521,234
<i>Other PA State Agencies</i>	3,203	3,272,546
TOTAL NON STATE OWNED	78,170	52,260,264
<i>Local Municipal owned</i>	77,326	50,833,796
<i>Federal Agency owned</i>	834	853,131
<i>Toll Bridge/Ferry</i>	11	573,337

MILEAGE AND TRAVEL SELECTED ROUTES

INTER-STATE ROUTE	TOTAL LINEAR MILES	TOTAL LANE MILES	TOTAL DVMT	MEAN AADT
I 70	80.68	323.21	2,406,609	29,828
I 76	349.62	1,451.36	12,793,311	36,592
I 78	75.54	317.00	3,247,866	42,995
I 79	179.38	740.19	5,226,917	29,138
I 80	311.39	1,265.53	9,194,904	29,529
I 81	232.74	978.12	10,560,704	45,375
I 83	50.93	214.19	3,036,336	59,621
I 84	54.89	221.81	1,299,164	23,669
I 86	7.00	27.99	66,089	9,445
I 90	46.39	185.56	1,363,757	29,398
I 95	51.02	309.08	6,307,811	123,627
I 99	84.99	349.39	1,374,970	16,179
I 176	11.34	44.62	282,435	24,897
I 180	28.84	123.01	766,624	26,580
I 276	32.65	166.50	2,601,763	79,686
I 279	19.52	87.65	1,556,782	79,741
I 283	2.91	11.63	174,630	60,072
I 376	14.70	76.79	1,114,554	75,830
I 380	24.48	97.90	530,477	21,673
I 476	129.61	542.90	5,815,595	44,869
I 579	1.57	6.27	112,687	71,867
I 676	2.55	15.04	337,187	132,230

US ROUTE	TOTAL LINEAR MILES	TOTAL LANE MILES	TOTAL DVMT	MEAN AADT
US 1	92.40	427.95	3,652,320	39,526
US 6	401.29	932.62	2,555,935	6,369
US 6N	27.93	58.36	108,145	3,872
US 11	244.43	664.71	3,047,068	12,466
US 13	44.49	145.71	740,841	16,650
US 15	139.43	543.99	2,399,686	17,211
US 19	169.52	441.43	1,652,417	9,748
US 20	45.38	157.91	505,011	11,128
US 22	275.54	990.89	5,856,567	21,255
US 30	308.66	933.85	5,989,694	19,406
US 40	80.66	204.30	620,328	7,690
US 62	113.67	263.84	605,376	5,326
US 119	120.50	336.95	1,338,538	11,109
US 202	63.86	214.46	2,328,394	36,464
US 206	0.40	0.80	3,360	8,400
US 209	130.60	284.53	1,185,093	9,074
US 219	208.07	550.32	1,398,651	6,722
US 220	134.65	347.18	1,005,800	7,470
US 222	99.51	303.79	2,452,524	24,645
US 224	10.16	23.82	97,498	9,600
US 322	267.65	630.74	2,671,117	9,980
US 422	197.42	627.23	4,024,529	20,386
US 522	101.54	203.68	477,470	4,702

Data are reported for the primary Traffic Route on a section of highway. Where Traffic Routes run concurrent, such as for US 22/322, mileage and travel are reported for US 22 only.

MILEAGE AND TRAVEL FEDERAL AID/NON-FEDERAL AID SYSTEM

FEDERAL AID HIGHWAYS

RURAL

FUNCTIONAL CLASSIFICATION	MILES	DVMT
INTERSTATE	1,097	29,684,001
OTHER PRINCIPAL ARTERIALS	1,932	17,799,885
MINOR ARTERIALS	4,546	19,537,569
MAJOR COLLECTORS	7,235	12,807,847
SUB TOTAL	14,809	79,829,303

URBAN

FUNCTIONAL CLASSIFICATION	MILES	DVMT
INTERSTATE	695	40,444,773
OTHER FREEWAYS/EXPRESSWAYS	542	18,998,395
OTHER PRINCIPAL ARTERIALS	2,841	47,950,931
MINOR ARTERIALS	3,959	36,410,843
COLLECTORS	5,333	22,490,094
SUB TOTAL	13,370	166,295,035
FEDERAL AID TOTAL	28,179	246,124,338

NON-FEDERAL AID HIGHWAYS

RURAL

FUNCTIONAL CLASSIFICATION	MILES	DVMT
MINOR COLLECTORS	7,256	5,918,234
LOCAL ROADS	54,418	20,060,907
SUB TOTAL	61,674	25,979,141

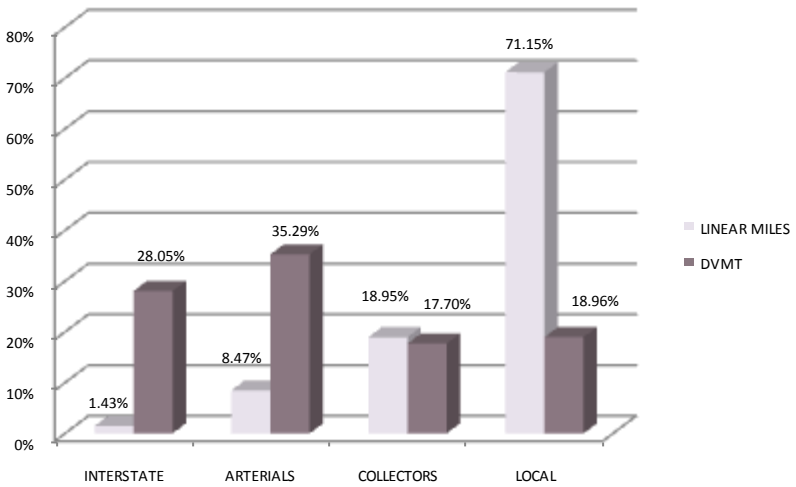
URBAN

FUNCTIONAL CLASSIFICATION	MILES	DVMT
LOCAL ROADS	31,917	21,050,245
SUB TOTAL	31,917	21,050,245
NON-FEDERAL AID TOTAL	93,591	47,029,386
GRAND TOTAL	121,770	293,153,724

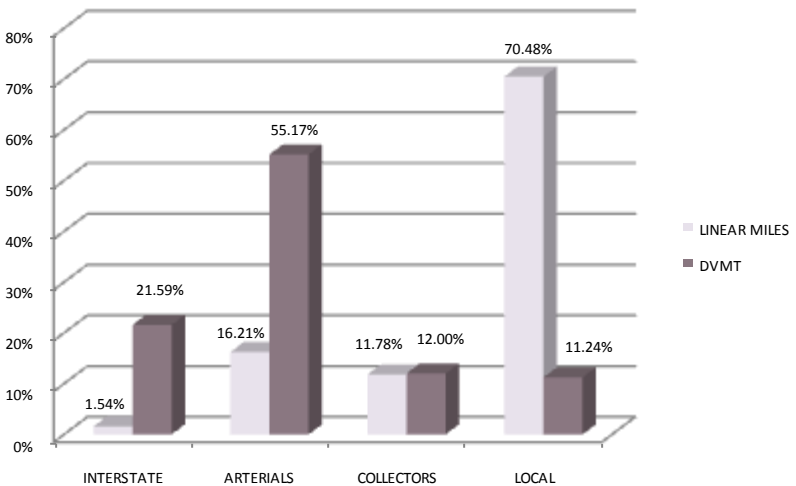
*Includes Turnpike and Toll Bridges

MILEAGE AND TRAVEL TOTAL SYSTEM

RURAL MILEAGE and TRAVEL by FUNCTIONAL CLASSIFICATION



URBAN MILEAGE and TRAVEL by FUNCTIONAL CLASSIFICATION



MILEAGE RURAL, SMALL URBAN, URBANIZED AREA

LINEAR MILES- RURAL, SMALL URBAN, URBANIZED	INTERSTATE	OTHER FRWY/EXPWY	OTHER PRIN ARTER	MINOR ARTERIAL	MAJOR COLLECTOR	MINOR COLLECTOR	LOCAL ROADS	TOTAL
Allentown/Bethlehem/Easton	56	36	173	178	386	0	2,105	2,934
Altoona	15	0	40	37	64	0	340	496
Binghamton, NY	4	0	0	1	11	0	23	38
Erie	18	0	67	111	100	0	622	918
Hagerstown, MD	3	0	2	0	2	0	10	17
Harrisburg	67	31	110	152	285	0	1,451	2,095
Hazleton	8	0	18	30	36	0	263	354
Johnstown	0	12	34	51	66	0	346	509
Lancaster	7	28	63	172	210	0	1,240	1,720
Lebanon	0	0	29	20	43	0	275	366
Monessen	17	6	22	63	63	0	444	614
Philadelphia	163	112	904	973	1,325	0	8,860	12,336
Pittsburgh	170	134	551	906	873	0	6,737	9,371
Pottstown	0	9	47	17	81	0	358	512
Reading	5	23	79	92	165	0	793	1,157
Scranton/Wilkes-Barre	52	32	122	224	231	0	1,385	2,046
State College	7	6	26	25	38	0	203	305
Uniontown/Connellsville	0	22	27	30	87	0	293	459
Weirton, WV	0	2	0	0	2	0	0	4
Williamsport	15	5	41	53	56	0	279	449
York	16	10	48	95	166	0	858	1,193
Youngstown, WV	6	6	17	34	46	0	214	323
URBANIZED AREA TOTAL	630	473	2,420	3,263	4,336	0	27,096	38,219
Small Urban Area Total	66	69	420	696	996	0	4,821	7,068
Rural Area Total	1,097	0	1,932	4,546	7,235	7,256	54,418	76,484
GRAND TOTAL	1,792	542	4,773	8,504	12,567	7,256	86,335	121,770

TRAVEL RURAL, SMALL URBAN, URBANIZED AREA

TRAVEL- RURAL, SMALL URBAN, URBANIZED (thousands)	INTERSTATE	OTHER FRWY/EXPRWY	OTHER PRIN ARTER	MINOR ARTERIAL	MAJOR COLLECTOR	MINOR COLLECTOR	LOCAL ROADS	TOTAL
Allentown/Bethlehem/Easton	2,522	1,958	3,039	2,031	1,621	0	1,330	12,501
Altoona	383	0	505	349	188	0	188	1,614
Binghamton, NY	103	0	0	4	47	0	14	168
Erie	646	0	991	941	405	0	327	3,310
Hagerstown, MD	131	0	19	0	10	0	3	162
Harrisburg	4,061	1,418	2,033	1,624	1,182	0	1,242	11,560
Hazleton	310	0	234	254	89	0	163	1,051
Johnstown	0	234	315	307	202	0	154	1,213
Lancaster	192	1,605	1,094	2,215	962	0	927	6,995
Lebanon	0	0	409	145	179	0	172	905
Monessen	599	61	214	313	163	0	145	1,494
Philadelphia	16,290	5,816	17,623	11,102	7,515	0	6,999	65,345
Pittsburgh	8,263	3,615	9,614	7,505	3,756	0	4,825	37,577
Pottstown	0	413	648	142	270	0	176	1,648
Reading	127	1,104	1,549	813	712	0	407	4,713
Scranton/Wilkes-Barre	2,507	744	1,767	1,614	715	0	912	8,259
State College	158	99	375	204	205	0	140	1,181
Uniontown/Connellsville	0	273	378	170	212	0	213	1,245
Weirton, WV	0	38	0	0	8	0	0	46
Williamsport	502	103	585	381	113	0	165	1,849
York	893	346	1,032	881	814	0	464	4,431
Youngstown, WV	177	87	225	198	110	0	107	904
URBANIZED AREA TOTAL	37,863	17,912	42,649	31,193	19,478	0	19,074	168,169
Small Urban Area Total	2,582	1,087	5,302	5,217	3,012	0	1,976	19,176
Rural Area Total	29,684	0	17,800	19,538	12,808	5,918	20,061	105,808
GRAND TOTAL	70,129	18,998	65,751	55,948	35,298	5,918	41,111	293,154

TRAVEL VEHICLE TYPE BY HIGHWAY FUNCTIONAL CLASS

FUNCTIONAL CLASSIFICATION SYSTEM		DAILY VEHICLE MILES OF TRAVEL (THOUSANDS)									
		PASSENGER CARS	OTHER 2-AXLE 4-TIRE SINGLE UNIT VEHICLES	2-AXLE 6-TIRE SINGLE UNIT TRUCKS	3-AXLE SINGLE UNIT TRUCKS	4 OR MORE AXLE SINGLE TRAILER TRUCKS	4 OR FEWER AXLE SINGLE TRAILER TRUCKS	5-AXLE SINGLE TRAILER TRUCKS	5-OR FEWER AXLE MULTI-TRAILER TRUCKS	6-AXLE MULTI TRAILER TRUCKS	TOTAL
RURAL	INTERSTATE 01	18,499	3,562	1,193	466	122	1,092	4,343	252	154	29,684
	OTH PRINC ARTER 02	12,597	3,204	680	221	82	251	707	23	36	17,800
	MINOR ARTERIAL 06	12,705	5,275	731	182	74	170	381	4	16	19,538
	MAJOR COLLECTOR 07	8,379	3,458	590	127	41	68	137	1	6	12,808
	MINOR COLLECTOR 08	3,669	1,775	336	57	15	26	37	1	1	5,918
	LOCAL 09	12,237	6,018	1,324	209	54	86	130	0	2	20,061
TOTAL		68,087	23,293	4,855	1,261	388	1,694	5,735	281	215	105,808
URBAN	INTERSTATE 11	29,124	4,853	1,820	817	210	1,043	2,334	133	109	40,445
	OTHER FRWY/EXPWY 12	14,338	3,230	600	177	55	188	372	15	23	18,998
	OTHER PRINC ARTER 14	36,078	8,631	1,467	398	125	374	796	29	53	47,951
	MINOR ARTERIAL 16	27,144	7,391	1,118	215	62	142	320	4	15	36,411
	COLLECTOR 17	17,151	4,161	767	139	38	74	153	2	4	22,490
	LOCAL 19	15,954	3,894	819	135	29	65	152	0	2	21,050
TOTAL		139,790	32,161	6,591	1,881	520	1,887	4,127	183	206	187,345
GRAND TOTAL		207,877	55,454	11,446	3,141	908	3,581	9,862	465	421	293,154

MILEAGE AND TRAVEL TRENDS

TOTAL DVMT VS. HEAVY TRUCK DVMT
(THOUSANDS)

		1999	2000	2001	2002	2003	2004	2005	2006	2007	2008
INTERSTATE	Total DVMT	61,192	61,500	63,037	65,880	68,362	70,246	70,304	70,982	70,890	70,129
	Heavy Truck DVMT (5 Axle +)	8,512	8,580	8,824	9,507	9,831	10,035	9,918	10,002	9,906	7,326
	Heavy Truck DVMT (% of Total)	13.91%	13.95%	14.00%	14.43%	14.38%	14.29%	14.11%	14.09%	13.97%	10.45%
NON- INTERSTATE	Total DVMT	219,585	219,048	220,659	221,323	222,364	223,541	225,324	225,324	226,049	223,025
	Heavy Truck DVMT (5 Axle +)	3,663	3,686	3,742	3,792	3,888	3,792	3,835	3,971	4,017	3,422
	Heavy Truck DVMT (% of Total)	1.67%	1.68%	1.70%	1.71%	1.75%	1.70%	1.70%	1.76%	1.78%	1.53%
STATEWIDE	Total DVMT	280,777	280,548	283,696	287,203	290,726	293,787	295,628	296,149	296,939	293,154
	Heavy Truck DVMT (5 Axle +)	12,175	12,266	12,566	13,299	13,719	13,827	13,753	13,971	13,923	10,748
	Heavy Truck DVMT (% of Total)	4.34%	4.37%	4.43%	4.63%	4.72%	4.71%	4.65%	4.72%	4.69%	3.67%

DVMT
(THOUSANDS)

		1999	2000	2001	2002	2003	2004	2005	2006	2007	2008
STATEWIDE	Urban DVMT	155,513	154,969	157,632	159,351	180,314	187,624	189,109	189,060	190,018	187,345
	% of Total	55.39%	55.24%	55.56%	55.48%	62.02%	63.86%	63.97%	63.84%	63.99%	63.91%
	Rural DVMT	125,264	125,579	126,064	127,852	110,412	106,163	106,519	107,088	106,921	105,808
	% of Total	44.61%	44.76%	44.44%	44.52%	37.98%	36.14%	36.03%	36.16%	36.01%	36.09%
TOTAL DVMT		280,777	280,548	283,696	287,203	290,726	293,787	295,628	296,148	296,939	293,154

LINEAR MILES

		1999	2000	2001	2002	2003	2004	2005	2006	2007	2008
STATEWIDE	Urban Linear Miles	34,286	34,251	34,526	34,712	37,689	44,255	44,481	44,924	45,131	45,287
	% of Total	28.72%	28.63%	28.78%	28.86%	31.30%	36.69%	36.86%	37.04%	37.12%	37.19%
	Rural Linear Miles	85,095	85,392	85,460	85,586	82,734	76,368	76,186	76,370	76,450	76,484
	% of Total	71.28%	71.37%	71.22%	71.14%	68.70%	63.31%	63.14%	62.96%	62.88%	62.81%
TOTAL LINEAR MILES		119,381	119,643	119,986	120,298	120,423	120,623	120,667	121,294	121,581	121,770

MILEAGE JURISDICTION

COUNTY	PENNDOT LINEAR MILES	OTHER AGENCIES LINEAR MILES*	TURNPIKE LINEAR MILES	TOLL BRIDGES LINEAR MILES	LOCAL MUNICIPAL LINEAR MILES	TOTAL LINEAR MILES
1 ADAMS	543.7	52.5	0.0	0.0	824.2	1,420.5
2 ALLEGHENY	1,181.7	6.7	38.6	0.0	4,577.9	5,804.9
3 ARMSTRONG	657.3	14.1	0.0	0.0	1,149.0	1,820.4
4 BEAVER	604.2	23.6	24.4	0.0	1,034.4	1,686.6
5 BEDFORD	794.3	66.4	35.3	0.0	917.8	1,813.8
6 BERKS	880.3	58.7	4.8	0.0	2,365.3	3,309.0
7 BLAIR	463.0	5.6	0.0	0.0	759.3	1,228.0
8 BRADFORD	896.2	3.3	0.0	0.0	1,596.0	2,495.5
9 BUCKS	960.0	28.1	19.4	1.3	2,456.2	3,464.8
10 BUTLER	654.3	44.2	4.4	0.0	1,594.9	2,297.7
11 CAMBRIA	672.5	21.5	0.0	0.0	1,031.2	1,725.2
12 CAMERON	112.6	77.4	0.0	0.0	122.4	312.4
13 CARBON	268.7	20.2	26.9	0.0	404.6	720.4
14 CENTRE	589.2	272.1	0.0	0.0	883.8	1,745.0
15 CHESTER	1,021.9	27.7	26.0	0.0	2,476.7	3,552.3
16 CLARION	469.0	12.7	0.0	0.0	948.7	1,430.4
17 CLEARFIELD	802.6	131.2	0.0	0.0	1,134.6	2,068.3
18 CLINTON	295.6	376.6	0.0	0.0	410.5	1,082.7
19 COLUMBIA	491.0	4.6	0.0	0.0	897.6	1,393.2
20 CRAWFORD	909.9	29.9	0.0	0.0	1,498.0	2,437.8
21 CUMBERLAND	556.7	108.6	37.9	0.0	1,245.1	1,948.3
22 DAUPHIN	557.4	16.5	12.9	1.0	1,302.7	1,890.4
23 DELAWARE	448.3	21.3	0.0	1.4	1,346.3	1,817.2
24 ELK	293.1	163.2	0.0	0.0	373.6	829.9
25 ERIE	781.5	28.5	0.0	0.0	1,776.8	2,586.9
26 FAYETTE	758.7	14.7	6.2	0.3	1,303.9	2,083.7
27 FOREST	201.3	127.5	0.0	0.0	163.1	491.8
28 FRANKLIN	613.9	92.4	14.9	0.0	1,039.0	1,760.1
29 FULTON	342.2	54.0	19.2	0.0	322.4	737.7
30 GREENE	573.7	13.5	0.0	0.0	929.1	1,516.3
31 HUNTINGDON	598.5	205.1	2.5	0.0	635.7	1,441.7
32 INDIANA	798.7	29.7	0.0	0.0	1,262.7	2,091.1
33 JEFFERSON	555.7	9.7	0.0	0.0	840.9	1,406.3
34 JUNIATA	354.7	8.0	0.0	0.0	373.8	736.4

MILEAGE JURISDICTION

COUNTY	PENNDOT LINEAR MILES	OTHER AGENCIES LINEAR MILES*	TURNPIKE LINEAR MILES	TOLL BRIDGES LINEAR MILES	LOCAL MUNICIPAL LINEAR MILES	TOTAL LINEAR MILES
35 LACKWANNA	557.4	22.3	11.9	0.0	1,008.9	1,600.5
36 LANCASTER	1,046.7	18.0	30.6	0.0	2,797.4	3,892.7
37 LAWRENCE	385.5	2.7	17.4	0.0	791.5	1,197.1
38 LEBANON	369.8	1.4	5.9	0.0	814.5	1,191.5
39 LEHIGH	535.8	7.9	25.7	0.0	1,482.4	2,051.8
40 LUZERNE	852.8	38.7	20.1	0.0	1,773.1	2,684.7
41 LYCOMING	715.9	219.0	0.0	0.0	1,255.3	2,190.2
42 MCKEAN	381.7	163.9	0.0	0.0	479.5	1,025.1
43 MERCER	743.7	32.0	0.0	0.0	1,267.0	2,042.7
44 MIFFLIN	238.3	97.2	0.0	0.0	380.6	716.1
45 MONROE	518.7	51.2	0.0	0.4	1,009.7	1,579.9
46 MONTGOMERY	768.7	50.5	39.2	0.0	2,798.6	3,657.1
47 MONTOUR	172.1	6.5	0.0	0.0	230.2	408.9
48 NORTHAMPTON	499.4	1.3	0.0	1.0	1,464.5	1,966.3
49 NORTHUMBERLAND	525.3	5.4	0.0	0.0	892.5	1,423.2
50 PERRY	419.7	64.5	0.0	0.0	600.0	1,084.2
51 PIKE	327.4	64.9	0.0	0.7	250.8	643.9
52 POTTER	441.4	215.7	0.0	0.0	636.4	1,293.5
53 SCHUYLKILL	597.9	29.4	0.0	0.0	1,268.3	1,895.5
54 SNYDER	303.4	53.3	0.0	0.0	511.2	868.0
55 SOMERSET	882.4	85.6	29.9	0.0	1,290.5	2,288.4
56 SULLIVAN	243.8	73.9	0.0	0.0	298.3	616.0
57 SUSQUEHANNA	793.2	0.0	0.0	0.0	1,084.3	1,877.5
58 TIOGA	629.2	207.8	0.0	0.0	1,140.0	1,977.0
59 UNION	280.9	109.8	0.0	0.0	314.5	705.2
60 VENANGO	529.1	10.3	0.0	0.0	827.5	1,366.8
61 WARREN	529.8	151.4	0.0	0.0	612.3	1,293.5
62 WASHINGTON	1,093.1	10.9	21.0	0.0	1,748.3	2,873.2
63 WAYNE	717.1	10.0	0.0	0.0	699.0	1,426.1
64 WESTMORELAND	1,200.3	34.6	54.4	0.0	2,371.8	3,661.2
65 WYOMING	365.0	0.0	0.0	0.0	395.6	760.7
66 YORK	1,132.8	16.6	6.5	0.0	2,619.7	3,775.6
67 PHILADELPHIA	360.5	11.2	0.0	4.8	2,213.4	2,589.8
TOTAL	39,861.3	4,037.3	535.4	10.8	77,325.6	121,770.5

* Includes State and Federal Agency Miles

TRAVEL JURISDICTION

COUNTY	PENNDOT DVMT	OTHER AGENCIES DVMT*	TURNPIKE DVMT	TOLL BRIDGES DVMT	LOCAL MUNICIPAL DVMT	TOTAL DVMT
1 ADAMS	2,195,838	53,697	0	0	267,745	2,517,280
2 ALLEGHENY	17,009,704	6,854	1,109,830	0	7,139,121	25,265,509
3 ARMSTRONG	1,460,319	14,424	0	0	223,739	1,698,482
4 BEAVER	2,880,275	24,143	446,110	0	574,670	3,925,197
5 BEDFORD	1,436,291	67,927	1,123,671	0	348,170	2,976,059
6 BERKS	7,422,379	60,071	193,159	0	1,453,753	9,129,362
7 BLAIR	2,595,280	5,759	0	0	485,244	3,086,283
8 BRADFORD	1,115,654	3,376	0	0	201,727	1,320,756
9 BUCKS	10,527,215	28,727	1,127,135	38,335	2,022,749	13,744,161
10 BUTLER	4,028,663	45,186	94,310	0	614,965	4,783,123
11 CAMBRIA	2,476,679	22,005	0	0	571,073	3,069,757
12 CAMERON	102,290	79,221	0	0	16,152	197,663
13 CARBON	1,117,605	20,700	636,341	0	249,307	2,023,954
14 CENTRE	3,407,682	278,307	0	0	594,336	4,280,325
15 CHESTER	9,252,087	28,337	1,217,256	0	1,578,007	12,075,687
16 CLARION	1,533,949	12,992	0	0	216,587	1,763,529
17 CLEARFIELD	2,596,284	134,218	0	0	365,743	3,096,244
18 CLINTON	1,331,064	385,252	0	0	166,480	1,882,796
19 COLUMBIA	1,671,523	4,706	0	0	255,147	1,931,377
20 CRAWFORD	2,031,030	30,588	0	0	306,459	2,368,078
21 CUMBERLAND	5,744,925	111,098	857,110	0	1,034,361	7,747,493
22 DAUPHIN	6,546,684	16,839	349,151	100	1,470,912	8,383,686
23 DELAWARE	8,781,066	21,800	0	49,680	1,504,955	10,357,501
24 ELK	711,766	166,984	0	0	126,083	1,004,833
25 ERIE	4,956,890	29,196	0	0	1,295,935	6,282,022
26 FAYETTE	2,291,874	14,987	15,135	30	584,402	2,906,428
27 FOREST	157,298	130,381	0	0	25,442	313,122
28 FRANKLIN	3,270,152	94,495	338,380	0	550,984	4,254,010
29 FULTON	682,852	55,242	421,127	0	141,309	1,300,530
30 GREENE	960,065	13,831	0	0	175,573	1,149,469
31 HUNTINGDON	938,905	209,776	55,098	0	182,210	1,385,990
32 INDIANA	1,939,309	30,332	0	0	312,522	2,282,163
33 JEFFERSON	1,470,476	9,944	0	0	203,524	1,683,943
34 JUNIATA	720,954	8,133	0	0	91,571	820,658

TRAVEL JURISDICTION

COUNTY	PENNDOT DVMT	OTHER AGENCIES DVMT*	TURNPIKE DVMT	TOLL BRIDGES DVMT	LOCAL MUNICIPAL DVMT	TOTAL DVMT
35 LACKWANNA	4,521,011	22,813	104,333	0	810,536	5,458,693
36 LANCASTER	8,711,504	18,414	924,352	0	1,967,465	11,621,734
37 LAWRENCE	1,534,142	2,762	272,089	0	328,228	2,137,220
38 LEBANON	2,463,217	1,432	155,727	0	691,355	3,311,731
39 LEHIGH	5,475,463	8,082	922,857	0	1,516,122	7,922,523
40 LUZERNE	6,401,767	39,549	249,464	0	1,421,079	8,111,860
41 LYCOMING	2,504,745	224,047	0	0	495,936	3,224,728
42 MCKEAN	768,190	167,670	0	0	142,819	1,078,678
43 MERCER	3,214,546	32,756	0	0	508,632	3,755,934
44 MIFFLIN	886,287	99,405	0	0	163,471	1,149,162
45 MONROE	3,984,867	52,337	0	21,560	378,658	4,437,422
46 MONTGOMERY	11,320,787	51,702	2,942,607	0	4,533,871	18,848,967
47 MONTOUR	759,471	6,650	0	0	101,781	867,901
48 NORTHAMPTON	4,444,420	1,330	0	31,502	991,557	5,468,809
49 NORTHUMBER- LAND	1,832,790	5,524	0	0	321,088	2,159,402
50 PERRY	1,285,459	65,984	0	0	185,434	1,536,877
51 PIKE	1,498,611	66,393	0	4,950	314,796	1,884,750
52 POTTER	364,723	220,671	0	0	59,185	644,579
53 SCHUYLKILL	3,325,328	30,035	0	0	460,026	3,815,390
54 SNYDER	1,009,288	50,008	0	0	136,054	1,195,349
55 SOMERSET	1,515,833	87,610	942,285	0	365,817	2,911,545
56 SULLIVAN	162,131	75,630	0	0	25,353	263,114
57 SUSQUEHANNA	1,422,354	0	0	0	203,297	1,625,652
58 TIOGA	1,199,192	212,538	0	0	150,391	1,562,121
59 UNION	1,234,863	112,325	0	0	165,573	1,512,761
60 VENANGO	1,508,077	10,486	0	0	242,108	1,760,671
61 WARREN	870,806	154,831	0	0	169,942	1,195,579
62 WASHINGTON	4,912,589	11,110	120,542	0	742,736	5,786,977
63 WAYNE	1,138,697	10,179	0	0	315,299	1,464,175
64 WESTMORELAND	6,103,547	35,437	1,707,829	0	1,545,213	9,392,026
65 WYOMING	666,298	0	0	0	98,888	765,186
66 YORK	7,405,295	16,982	195,338	0	1,348,567	8,966,182
67 PHILADELPHIA	11,288,354	11,458	0	427,180	4,581,565	16,308,557
TOTAL	221,099,680	4,125,677	16,521,234	573,337	50,833,796	293,153,724

* Includes State and Federal Agency Miles

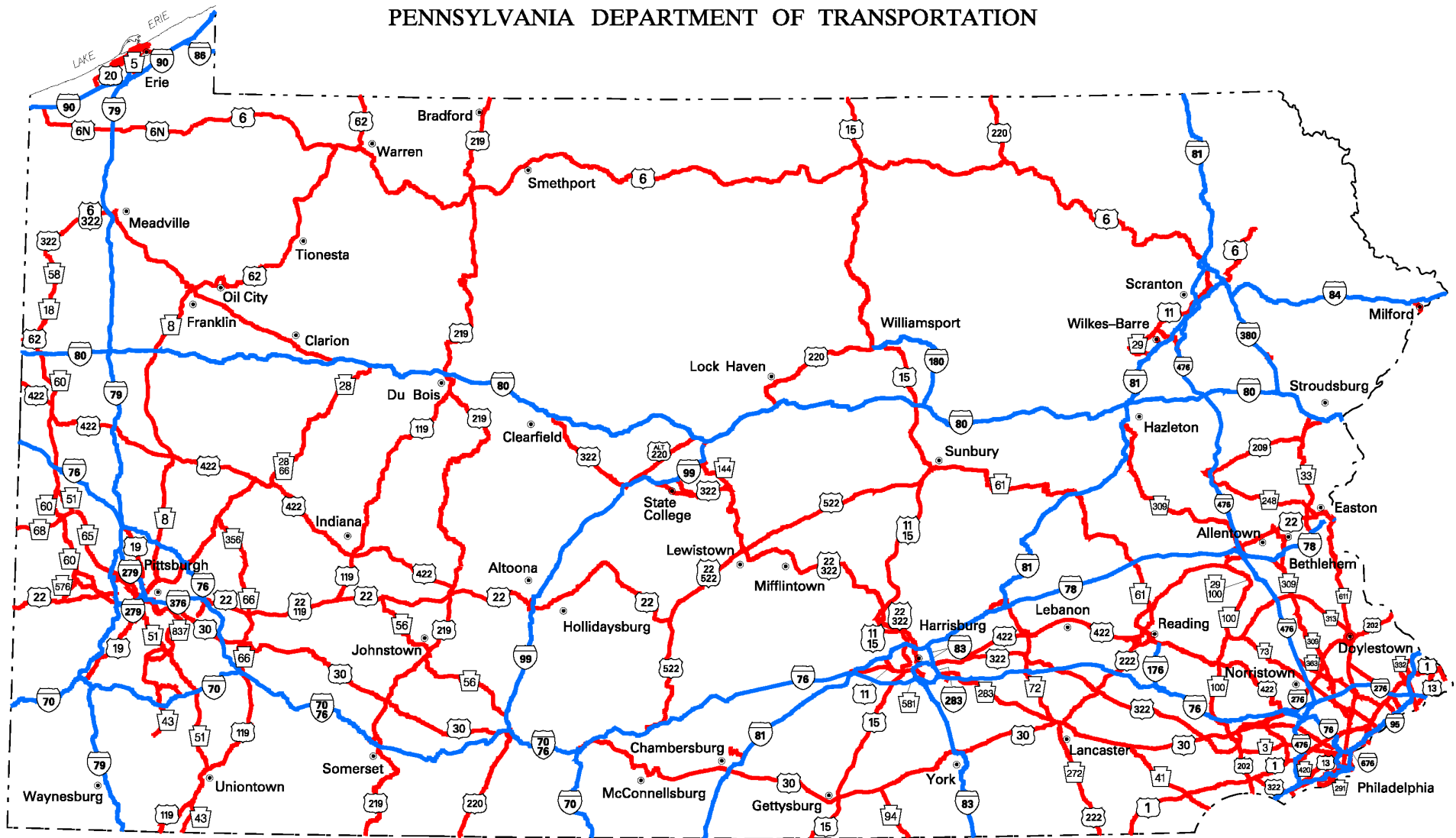
MILEAGE AND TRAVEL NATIONAL HIGHWAY SYSTEM

COUNTY	LINEAR MILES				TOTAL	
	STATE	TURNPIKE	TOLL BRIDGES	LOCAL	LINEAR MILES	DVMT
1 ADAMS	58.3	0.0	0.0	0.0	58.3	870,517
2 ALLEGHENY	263.5	34.1	0.0	6.9	304.5	11,327,376
3 ARMSTRONG	55.4	0.0	0.0	0.0	55.4	587,808
4 BEAVER	47.9	24.4	0.0	0.0	72.3	1,335,829
5 BEDFORD	76.8	35.3	0.0	0.0	112.1	1,678,398
6 BERKS	150.9	4.8	0.0	0.2	155.9	4,614,246
7 BLAIR	68.3	0.0	0.0	0.2	68.5	1,084,293
8 BRADFORD	65.3	0.0	0.0	0.0	65.3	382,356
9 BUCKS	163.6	19.4	1.3	2.1	186.3	6,319,222
10 BUTLER	99.1	4.4	0.0	0.0	103.5	1,966,845
11 CAMBRIA	86.6	0.0	0.0	0.3	86.9	1,112,158
13 CARBON	27.8	26.9	0.0	0.0	54.7	1,050,828
14 CENTRE	131.3	0.0	0.0	0.0	131.3	2,012,800
15 CHESTER	160.4	26.0	0.0	0.5	186.9	5,861,758
16 CLARION	61.0	0.0	0.0	0.0	61.0	942,796
17 CLEARFIELD	102.4	0.0	0.0	0.0	102.4	1,465,363
18 CLINTON	40.8	0.0	0.0	0.0	40.8	920,078
19 COLUMBIA	23.8	0.0	0.0	0.0	23.8	691,021
20 CRAWFORD	60.4	0.0	0.0	0.0	60.4	845,055
21 CUMBERLAND	76.6	37.9	0.0	0.0	114.4	4,451,060
22 DAUPHIN	77.9	12.9	0.0	7.9	98.7	4,371,125
23 DELAWARE	100.0	0.0	1.4	6.3	107.6	5,545,593
24 ELK	35.7	0.0	0.0	0.0	35.7	191,909
25 ERIE	159.1	0.0	0.0	4.2	163.3	2,775,089
26 FAYETTE	54.0	6.2	0.0	0.0	60.1	736,422
27 FOREST	14.1	0.0	0.0	0.0	14.1	26,327
28 FRANKLIN	60.3	14.9	0.0	0.0	75.2	1,867,934
29 FULTON	43.9	19.2	0.0	0.0	63.1	850,304
30 GREENE	21.9	0.0	0.0	0.0	21.9	316,508
31 HUNTINGDON	47.9	2.5	0.0	0.0	50.3	395,456
32 INDIANA	87.1	0.0	0.0	0.0	87.1	865,050
33 JEFFERSON	60.1	0.0	0.0	0.0	60.1	882,281
34 JUNIATA	22.0	0.0	0.0	0.0	22.0	376,223

MILEAGE AND TRAVEL NATIONAL HIGHWAY SYSTEM

COUNTY	LINEAR MILES				TOTAL	
	STATE	TURNPIKE	TOLL BRIDGES	LOCAL	LINEAR MILES	DVMT
35 LACKWANNA	86.3	11.9	0.0	0.1	98.3	2,804,364
36 LANCASTER	137.2	30.6	0.0	0.0	167.8	4,808,656
37 LAWRENCE	37.1	17.4	0.0	0.0	54.5	808,744
38 LEBANON	73.7	5.9	0.0	8.3	87.9	1,725,065
39 LEHIGH	83.3	25.7	0.0	0.0	108.9	3,750,100
40 LUZERNE	104.7	20.1	0.0	1.4	126.1	3,692,388
41 LYCOMING	69.9	0.0	0.0	0.0	69.9	1,371,860
42 MCKEAN	79.6	0.0	0.0	0.0	79.6	337,084
43 MERCER	87.9	0.0	0.0	0.0	87.9	1,808,480
44 MIFFLIN	56.2	0.0	0.0	0.0	56.2	513,582
45 MONROE	71.6	0.0	0.4	0.0	72.0	1,973,506
46 MONTGOMERY	157.0	39.2	0.0	12.1	208.3	8,933,982
47 MONTOUR	11.7	0.0	0.0	0.0	11.7	410,278
48 NORTHAMPTON	74.7	0.0	0.6	0.7	76.0	2,322,686
49 NORTHUMBERLAND	41.7	0.0	0.0	0.0	41.7	631,603
50 PERRY	42.7	0.0	0.0	0.0	42.7	730,854
51 PIKE	38.2	0.0	0.4	0.4	39.0	779,182
52 POTTER	36.5	0.0	0.0	0.0	36.5	120,526
53 SCHUYLKILL	94.7	0.0	0.0	0.0	94.7	1,883,616
54 SNYDER	48.9	0.0	0.0	0.0	48.9	634,157
55 SOMERSET	86.0	29.9	0.0	0.0	115.8	1,464,426
57 SUSQUEHANNA	27.2	0.0	0.0	0.0	27.2	728,894
58 TIOGA	80.3	0.0	0.0	0.0	80.3	572,630
59 UNION	35.5	0.0	0.0	0.0	35.5	820,018
60 VENANGO	83.1	0.0	0.0	0.0	83.1	888,559
61 WARREN	79.4	0.0	0.0	0.0	79.4	436,531
62 WASHINGTON	101.8	19.5	0.0	0.0	121.3	2,651,364
63 WAYNE	6.6	0.0	0.0	0.0	6.6	138,579
64 WESTMORELAND	126.3	54.4	0.0	0.0	180.7	4,326,324
65 WYOMING	28.1	0.0	0.0	0.0	28.1	228,786
66 YORK	87.7	6.5	0.0	0.0	94.2	3,619,660
67 PHILADELPHIA	118.8	0.0	4.8	13.3	136.9	8,074,731
TOTAL	4,898.6	529.4	8.8	64.8	5,501.6	132,711,242

NATIONAL HIGHWAY SYSTEM PENNSYLVANIA DEPARTMENT OF TRANSPORTATION



— INTERSTATE HIGHWAYS

— OTHER NHS ROUTES

MILEAGE FEDERAL AID SYSTEM

COUNTY	FEDERAL AID LINEAR MILES		
	STATE OWNED	LOCAL OWNED	TOTAL
1 ADAMS	249.0	6.5	255.5
2 ALLEGHENY	981.7	576.1	1,557.8
3 ARMSTRONG	345.4	11.9	357.3
4 BEAVER	376.0	27.2	403.1
5 BEDFORD	322.7	0.0	322.7
6 BERKS	560.0	132.1	692.1
7 BLAIR	320.0	34.6	354.6
8 BRADFORD	342.9	9.0	351.9
9 BUCKS	800.9	94.1	895.0
10 BUTLER	465.8	57.9	523.7
11 CAMBRIA	444.7	25.9	470.6
12 CAMERON	83.3	0.0	83.3
13 CARBON	185.0	9.7	194.7
14 CENTRE	431.6	32.4	464.0
15 CHESTER	757.2	136.7	893.9
16 CLARION	253.5	3.4	256.9
17 CLEARFIELD	442.9	7.6	450.6
18 CLINTON	227.6	11.4	239.0
19 COLUMBIA	239.1	17.6	256.7
20 CRAWFORD	547.5	11.1	558.6
21 CUMBERLAND	362.2	53.2	415.3
22 DAUPHIN	399.8	122.5	522.2
23 DELAWARE	419.0	83.1	502.1
24 ELK	191.4	3.6	195.0
25 ERIE	531.3	124.7	656.0
26 FAYETTE	495.4	39.3	534.7
27 FOREST	135.8	0.0	135.8
28 FRANKLIN	324.9	26.0	350.9
29 FULTON	137.1	0.0	137.1
30 GREENE	300.0	4.4	304.4
31 HUNTINGDON	288.3	12.3	300.6
32 INDIANA	414.8	18.4	433.2
33 JEFFERSON	278.3	4.3	282.5
34 JUNIATA	137.5	0.0	137.5
35 LACKWANNA	388.0	52.9	441.0

MILEAGE FEDERAL AID SYSTEM

COUNTY	FEDERAL AID LINEAR MILES		
	STATE OWNED	LOCAL OWNED	TOTAL
36 LANCASTER	683.1	107.8	790.9
37 LAWRENCE	244.1	28.6	272.7
38 LEBANON	233.6	43.5	277.1
39 LEHIGH	338.0	110.8	448.8
40 LUZERNE	566.2	118.5	684.7
41 LYCOMING	440.0	52.4	492.4
42 MCKEAN	313.3	6.5	319.8
43 MERCER	449.8	45.3	495.2
44 MIFFLIN	145.0	11.9	156.9
45 MONROE	319.7	4.4	324.1
46 MONTGOMERY	688.2	311.2	999.3
47 MONTOUR	70.4	5.8	76.2
48 NORTHAMPTON	361.9	86.5	448.4
49 NORTHUMBERLAND	312.5	33.7	346.2
50 PERRY	227.3	1.2	228.5
51 PIKE	199.0	19.7	218.7
52 POTTER	236.6	0.0	236.6
53 SCHUYLKILL	430.9	28.0	458.8
54 SNYDER	136.1	3.1	139.2
55 SOMERSET	404.5	6.8	411.3
56 SULLIVAN	124.2	0.0	124.2
57 SUSQUEHANNA	308.1	0.0	308.1
58 TIOGA	319.5	0.0	319.5
59 UNION	135.3	11.6	147.0
60 VENANGO	377.1	20.8	397.9
61 WARREN	276.4	8.7	285.1
62 WASHINGTON	621.9	25.9	647.8
63 WAYNE	243.8	1.8	245.6
64 WESTMORELAND	763.5	109.6	873.1
65 WYOMING	137.8	0.0	137.8
66 YORK	653.2	85.7	738.9
67 PHILADELPHIA	358.7	294.9	653.6
TOTAL	24,299.9	3,334.7	27,634.6
TURNPIKE			535.4
TOLL BRIDGES			9.2
GRAND TOTAL	24,299.9	3,334.7	28,179.2

MILEAGE HIGHWAY FUNCTIONAL CLASSIFICATION

COUNTY	FEDERAL AID LINEAR MILES					NON FEDERAL AID LINEAR MILES		TOTAL LINEAR MILES
	INTER-STATE	OTHER FRWY/EXPWY	OTHER PRINC ARTER	MINOR ARTER	MAJOR COLL	MINOR COLL	LOCAL	
1 ADAMS	0.0	0.0	63.9	110.3	81.3	156.4	1,008.6	1,420.5
2 ALLEGHENY	93.8	72.6	364.7	596.3	469.1	20.7	4,187.7	5,804.9
3 ARMSTRONG	0.0	6.2	54.0	116.8	180.3	147.8	1,315.3	1,820.4
4 BEAVER	16.4	25.8	85.2	132.4	167.7	66.8	1,192.3	1,686.6
5 BEDFORD	53.2	0.0	58.4	73.5	172.8	189.9	1,265.9	1,813.8
6 BERKS	51.5	22.9	113.2	148.7	360.6	184.2	2,428.0	3,309.0
7 BLAIR	41.6	0.0	61.6	66.3	185.1	70.8	802.6	1,228.0
8 BRADFORD	0.0	4.1	60.9	121.9	165.0	216.3	1,927.3	2,495.5
9 BUCKS	37.3	23.9	240.8	257.4	356.2	121.6	2,427.7	3,464.8
10 BUTLER	33.7	7.9	79.2	157.7	249.5	118.0	1,651.6	2,297.7
11 CAMBRIA	0.0	11.5	100.6	107.3	251.2	132.2	1,122.5	1,725.2
12 CAMERON	0.0	0.0	0.0	44.7	38.7	22.4	206.6	312.4
13 CARBON	37.1	3.2	19.4	42.4	119.4	51.1	447.7	720.4
14 CENTRE	61.8	5.7	93.8	103.2	199.4	83.8	1,197.2	1,745.0
15 CHESTER	26.0	64.1	132.7	244.8	452.3	104.3	2,528.0	3,552.3
16 CLARION	28.1	0.0	38.4	126.0	64.4	127.7	1,045.8	1,430.4
17 CLEARFIELD	41.8	0.0	70.3	138.6	199.8	173.8	1,444.0	2,068.3
18 CLINTON	24.0	7.1	10.1	90.7	107.1	42.4	801.2	1,082.7
19 COLUMBIA	19.1	0.0	23.2	87.1	127.2	90.6	1,045.9	1,393.2
20 CRAWFORD	27.1	0.0	38.0	184.7	308.7	217.1	1,662.1	2,437.8
21 CUMBERLAND	79.5	15.0	40.3	112.8	205.6	102.8	1,392.3	1,948.3
22 DAUPHIN	41.4	16.0	77.4	176.6	223.7	58.8	1,296.5	1,890.4
23 DELAWARE	25.5	4.8	137.3	132.6	203.2	0.0	1,313.8	1,817.2
24 ELK	0.0	0.0	35.7	50.3	109.0	66.6	568.3	829.9
25 ERIE	73.0	0.0	118.6	237.0	227.4	165.9	1,765.0	2,586.9
26 FAYETTE	0.0	21.8	98.1	112.0	309.0	155.1	1,387.7	2,083.7
27 FOREST	0.0	0.0	14.2	45.2	76.3	38.0	318.0	491.8
28 FRANKLIN	40.7	0.0	41.0	124.4	159.8	147.4	1,247.0	1,760.1
29 FULTON	38.9	0.0	24.2	48.7	44.5	68.8	512.7	737.7
30 GREENE	21.9	0.0	12.9	57.4	212.2	81.2	1,130.7	1,516.3
31 HUNTINGDON	2.5	0.0	52.3	87.3	161.1	101.9	1,036.7	1,441.7
32 INDIANA	0.0	5.9	90.6	96.4	240.3	174.6	1,483.4	2,091.1
33 JEFFERSON	23.8	0.0	35.8	110.7	112.2	158.6	965.1	1,406.3
34 JUNIATA	0.0	0.0	22.0	46.8	68.7	89.5	509.5	736.4

MILEAGE HIGHWAY FUNCTIONAL CLASSIFICATION

COUNTY	FEDERAL AID LINEAR MILES					NON FEDERAL AID LINEAR MILES		TOTAL LINEAR MILES
	INTER-STATE	OTHER FRWY/ EXPWY	OTHER PRINC ARTER	MINOR ARTER	MAJOR COLL	MINOR COLL	LOCAL	
35 LACKWANNA	62.7	20.7	59.6	112.2	197.7	71.4	1,076.2	1,600.5
36 LANCASTER	30.6	32.1	121.3	288.5	349.0	227.1	2,844.1	3,892.7
37 LAWRENCE	13.4	1.7	59.6	82.1	133.4	60.2	846.9	1,197.1
38 LEBANON	29.5	0.0	54.4	47.3	151.7	81.3	827.3	1,191.5
39 LEHIGH	44.9	15.2	115.5	85.8	213.2	59.4	1,517.9	2,051.8
40 LUZERNE	84.6	10.9	79.0	247.4	282.9	124.0	1,855.9	2,684.7
41 LYCOMING	19.5	5.1	58.7	162.8	246.3	165.7	1,532.1	2,190.2
42 MCKEAN	0.0	3.5	76.1	76.4	163.8	29.6	675.7	1,025.1
43 MERCER	53.8	5.8	39.1	147.4	249.0	140.4	1,407.1	2,042.7
44 MIFFLIN	0.0	8.8	53.1	31.7	63.4	64.4	494.8	716.1
45 MONROE	41.7	0.0	29.0	134.7	119.0	80.9	1,174.5	1,579.9
46 MONTGOMERY	57.2	29.9	296.7	258.9	395.8	8.0	2,610.5	3,657.1
47 MONTOUR	11.7	0.0	9.8	23.2	31.5	29.9	302.7	408.9
48 NORTHAMPTON	12.5	17.5	75.9	137.1	206.3	46.3	1,470.6	1,966.3
49 NORTHUMBERLAND	14.8	5.3	53.3	114.1	158.6	91.4	985.7	1,423.2
50 PERRY	0.0	0.0	43.2	79.3	106.0	73.1	782.5	1,084.2
51 PIKE	35.4	0.0	5.1	94.2	84.4	65.7	359.1	643.9
52 POTTER	0.0	0.0	36.5	88.8	111.2	134.4	922.5	1,293.5
53 SCHUYLKILL	42.9	0.0	52.2	161.1	202.6	132.2	1,304.5	1,895.5
54 SNYDER	0.0	2.5	50.1	36.7	49.9	80.6	648.1	868.0
55 SOMERSET	29.9	0.5	100.3	115.4	195.1	237.0	1,610.2	2,288.4
56 SULLIVAN	0.0	0.0	0.0	58.3	65.9	38.0	453.9	616.0
57 SUSQUEHANNA	27.2	0.0	0.0	99.4	181.4	181.2	1,388.2	1,877.5
58 TIOGA	0.0	0.0	80.3	100.5	138.7	162.0	1,495.5	1,977.0
59 UNION	16.2	0.0	22.5	27.4	80.9	78.0	480.2	705.2
60 VENANGO	14.7	0.1	68.8	90.1	224.2	99.6	869.3	1,366.8
61 WARREN	0.0	0.0	83.2	85.7	116.2	139.6	868.8	1,293.5
62 WASHINGTON	64.7	15.3	73.1	211.5	304.1	207.6	1,996.9	2,873.2
63 WAYNE	6.6	0.0	0.0	126.3	112.8	164.1	1,016.3	1,426.1
64 WESTMORELAND	57.7	31.8	139.6	293.8	404.7	159.1	2,574.5	3,661.2
65 WYOMING	0.0	0.0	30.2	55.5	52.0	66.6	556.3	760.7
66 YORK	46.0	9.9	79.0	213.5	397.0	209.5	2,820.7	3,775.6
67 PHILADELPHIA	34.6	7.1	219.2	228.3	169.2	0.0	1,931.4	2,589.8
TOTAL	1,792.3	542.2	4,773.1	8,504.5	12,567.1	7,255.8	86,335.4	121,770.5

TRAVEL HIGHWAY FUNCTIONAL CLASSIFICATION

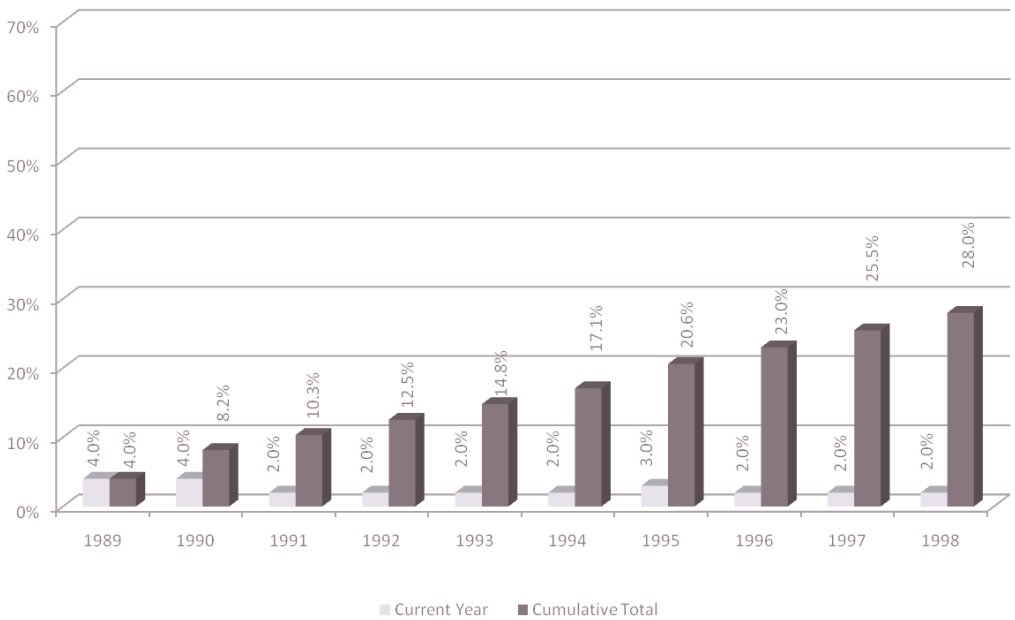
COUNTY	FEDERAL AID DVMT					NON FEDERAL AID DVMT		TOTAL
	INTER-STATE	OTHER FRWY/ EXPRWY	OTHER PRINC ARTER	MINOR ARTER	MAJOR COLL	MINOR COLL	LOCAL	
1 ADAMS	0	0	928,657	784,737	216,731	190,196	396,959	2,517,280
2 ALLEGHENY	5,577,807	2,405,768	6,680,677	5,085,665	2,222,768	13,933	3,278,891	25,265,509
3 ARMSTRONG	0	98,502	549,287	508,926	197,377	73,190	271,200	1,698,482
4 BEAVER	351,518	549,200	1,004,512	831,585	503,124	57,123	628,135	3,925,197
5 BEDFORD	1,377,691	0	295,210	419,668	286,848	81,135	515,508	2,976,059
6 BERKS	1,771,659	1,103,537	2,147,053	1,308,849	1,451,413	269,725	1,077,126	9,129,362
7 BLAIR	783,391	0	720,652	560,077	532,456	80,265	409,441	3,086,283
8 BRADFORD	0	37,505	343,164	384,680	202,919	88,714	263,773	1,320,756
9 BUCKS	2,519,928	1,087,146	4,385,412	2,236,284	1,904,004	147,391	1,463,996	13,744,161
10 BUTLER	1,017,137	149,786	1,111,537	1,202,094	593,819	123,832	584,918	4,783,123
11 CAMBRIA	0	227,435	1,085,773	510,407	602,317	109,111	534,714	3,069,757
12 CAMERON	0	0	0	66,195	26,702	7,018	97,747	197,663
13 CARBON	838,074	60,572	212,897	268,564	321,545	60,535	261,765	2,023,954
14 CENTRE	1,289,887	98,638	996,186	590,717	509,082	55,196	740,620	4,280,325
15 CHESTER	1,217,256	2,736,339	2,379,108	2,461,735	1,855,642	155,134	1,270,473	12,075,687
16 CLARION	757,581	0	236,391	401,967	72,146	51,365	244,079	1,763,529
17 CLEARFIELD	1,162,925	0	378,976	642,925	273,300	95,324	542,793	3,096,244
18 CLINTON	673,989	108,727	142,229	224,895	162,147	20,794	550,014	1,882,796
19 COLUMBIA	680,764	0	267,474	381,495	265,098	58,496	278,048	1,931,377
20 CRAWFORD	613,635	0	244,959	638,040	419,161	102,252	350,031	2,368,078
21 CUMBERLAND	3,283,431	745,533	729,792	973,366	896,975	144,616	973,780	7,747,493
22 DAUPHIN	2,580,583	672,535	1,726,264	1,655,751	711,369	59,885	977,298	8,383,686
23 DELAWARE	3,489,049	228,206	2,933,813	1,493,498	1,061,293	0	1,151,641	10,357,501
24 ELK	0	0	191,909	249,327	210,049	26,581	326,967	1,004,833
25 ERIE	1,887,660	0	1,249,522	1,604,121	682,041	132,538	726,140	6,282,022
26 FAYETTE	0	272,656	1,022,219	399,622	549,626	95,890	566,415	2,906,428
27 FOREST	0	0	26,469	98,669	23,086	5,706	159,192	313,122
28 FRANKLIN	1,507,837	0	440,497	766,229	612,815	249,968	676,664	4,254,010
29 FULTON	781,585	0	68,719	150,428	26,822	24,383	248,593	1,300,530
30 GREENE	316,508	0	106,862	253,301	218,724	24,724	229,349	1,149,469
31 HUNTINGDON	55,098	0	361,731	280,004	195,900	64,669	428,587	1,385,990
32 INDIANA	0	52,500	891,523	476,683	390,870	94,318	376,268	2,282,163
33 JEFFERSON	640,240	0	238,456	385,820	108,844	65,396	245,188	1,683,943
34 JUNIATA	0	0	376,223	134,933	87,434	57,748	164,320	820,658

TRAVEL HIGHWAY FUNCTIONAL CLASSIFICATION

COUNTY	FEDERAL AID DVMT					NON FEDERAL AID DVMT		TOTAL
	INTER-STATE	OTHER FRWY/EXPRWY	OTHER PRINC ARTER	MINOR ARTER	MAJOR COLL	MINOR COLL	LOCAL	
35 LACKWANNA	2,201,455	376,252	832,251	763,954	551,149	76,113	657,519	5,458,693
36 LANCASTER	924,352	1,785,140	2,310,222	3,099,436	1,554,251	380,714	1,567,619	11,621,734
37 LAWRENCE	281,000	24,085	687,433	430,253	403,119	39,602	271,728	2,137,220
38 LEBANON	971,469	0	735,582	356,674	622,308	150,978	474,720	3,311,731
39 LEHIGH	1,953,606	953,914	1,903,929	1,139,977	829,488	98,511	1,043,098	7,922,523
40 LUZERNE	2,945,347	367,435	1,162,736	1,740,703	748,282	87,500	1,059,857	8,111,860
41 LYCOMING	582,896	102,566	801,224	724,816	307,446	76,595	629,186	3,224,728
42 MCKEAN	0	39,927	297,156	184,624	240,150	11,307	305,513	1,078,678
43 MERCER	1,420,371	87,299	415,614	745,929	480,540	92,268	513,912	3,755,934
44 MIFFLIN	0	147,956	427,540	177,848	103,050	56,752	236,016	1,149,162
45 MONROE	1,395,547	0	585,042	1,289,963	417,222	188,910	560,737	4,437,422
46 MONTGOMERY	4,962,551	1,684,636	4,926,087	2,939,448	2,194,239	8,699	2,133,306	18,848,967
47 MONTOUR	410,278	0	132,836	128,128	58,348	15,878	122,434	867,901
48 NORTHAMPTON	663,915	943,483	1,081,995	1,233,467	833,061	87,692	625,196	5,468,809
49 NORTHUMBERLAND	379,122	75,427	532,220	519,276	280,359	67,354	305,646	2,159,402
50 PERRY	0	0	736,290	313,566	143,797	53,803	289,421	1,536,877
51 PIKE	743,627	0	59,367	429,145	244,977	83,136	324,498	1,884,579
52 POTTER	0	0	120,526	109,382	62,933	50,628	301,109	644,579
53 SCHUYLKILL	1,170,981	0	716,696	957,387	390,059	127,365	452,902	3,815,390
54 SNYDER	0	45,090	629,925	156,266	99,223	57,036	207,811	1,195,349
55 SOMERSET	942,285	6,520	620,646	410,477	295,321	131,618	504,678	2,911,545
56 SULLIVAN	0	0	0	92,873	48,493	8,505	113,243	263,114
57 SUSQUEHANNA	728,894	0	0	247,551	253,739	107,737	287,731	1,625,652
58 TIOGA	0	0	572,630	339,947	161,095	81,360	407,089	1,562,121
59 UNION	453,831	0	397,274	157,949	149,499	69,199	285,008	1,512,761
60 VENANGO	428,727	945	460,551	341,686	274,678	24,277	229,807	1,760,671
61 WARREN	0	0	474,066	197,492	131,240	50,573	342,207	1,195,579
62 WASHINGTON	1,964,395	158,473	800,096	1,214,918	661,417	145,662	842,017	5,786,977
63 WAYNE	138,579	0	0	570,743	177,656	121,606	455,592	1,464,175
64 WESTMORELAND	2,087,429	606,045	2,226,166	1,787,304	1,251,304	126,571	1,307,208	9,392,026
65 WYOMING	0	0	242,298	202,618	105,530	51,970	162,770	765,186
66 YORK	2,257,437	346,357	1,657,777	1,714,234	1,526,127	301,163	1,163,086	8,966,182
67 PHILADELPHIA	4,945,449	612,258	4,730,486	2,799,118	1,303,394	0	1,917,852	16,308,557
TOTAL	70,128,775	18,998,395	65,750,816	55,948,412	35,297,940	5,918,234	41,111,152	293,153,724

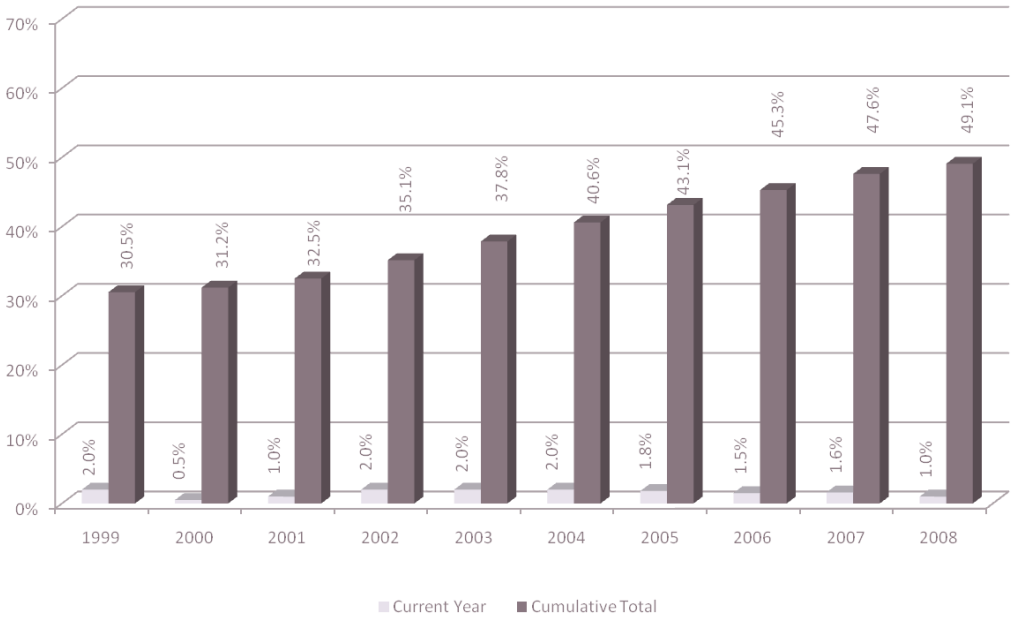
STATEWIDE TRAFFIC TRENDS 1989-1998

Statewide Traffic Trends 1989-1998



STATEWIDE TRAFFIC TRENDS 1999-2008

Statewide Traffic Trends 1999-2008



MILEAGE - PENNDOT SYSTEM MAINTENANCE FUNCTIONAL CLASSIFICATION

COUNTY	LINEAR MILES BY MAINTENANCE FUNCTIONAL CLASSIFICATION						RAMPS
	A	B	C	D	E	TOTAL	F
1 ADAMS	0.00	63.89	109.74	231.74	138.36	543.73	4.95
2 ALLEGHENY	63.67	365.78	333.83	239.14	179.27	1,181.69	89.24
3 ARMSTRONG	0.00	60.20	116.25	316.78	164.03	657.25	9.66
4 BEAVER	0.00	103.02	129.26	210.49	161.41	604.17	10.49
5 BEDFORD	17.89	58.43	73.49	345.97	298.49	794.27	10.76
6 BERKS	46.76	136.06	132.16	420.90	144.42	880.30	30.51
7 BLAIR	41.55	59.96	60.30	219.38	81.84	463.03	20.13
8 BRADFORD	0.00	64.98	119.25	364.89	347.13	896.24	3.41
9 BUCKS	17.90	263.48	243.35	394.11	41.12	959.96	33.35
10 BUTLER	29.35	87.11	151.75	313.58	72.47	654.26	16.06
11 CAMBRIA	0.00	110.98	101.95	363.40	96.20	672.54	17.20
12 CAMERON	0.00	0.00	44.69	61.10	6.82	112.61	0.05
13 CARBON	10.17	22.68	42.29	160.98	32.54	268.66	2.95
14 CENTRE	61.83	99.30	97.03	257.16	73.83	589.16	26.59
15 CHESTER	0.00	196.50	232.35	429.07	163.98	1,021.90	27.49
16 CLARION	28.08	38.40	125.40	182.84	94.28	469.00	7.40
17 CLEARFIELD	41.79	70.31	136.14	367.62	186.70	802.56	8.44
18 CLINTON	23.98	17.18	90.73	135.12	28.58	295.60	8.91
19 COLUMBIA	19.14	23.22	82.16	205.26	161.24	491.01	7.54
20 CRAWFORD	27.14	38.02	181.62	515.29	147.80	909.87	4.99
21 CUMBERLAND	41.62	55.32	109.09	258.23	92.44	556.70	23.98
22 DAUPHIN	28.52	86.71	163.91	179.43	98.80	557.36	40.42
23 DELAWARE	25.52	139.85	120.88	132.71	29.30	448.26	20.95
24 ELK	0.00	35.71	50.29	171.75	35.36	293.12	1.01
25 ERIE	72.96	113.04	192.44	318.76	84.31	781.51	18.95
26 FAYETTE	0.00	113.75	108.78	424.04	112.13	758.69	10.13
27 FOREST	0.00	14.19	45.25	114.37	27.47	201.27	0.06
28 FRANKLIN	25.78	40.96	121.08	282.28	143.79	613.89	6.42
29 FULTON	19.77	24.17	48.66	105.83	143.82	342.25	2.97
30 GREENE	21.89	12.95	57.39	284.75	196.71	573.68	3.19
31 HUNTINGDON	0.00	51.72	84.62	244.06	218.08	598.47	0.81
32 INDIANA	0.00	96.43	95.62	397.32	209.38	798.75	14.51
33 JEFFERSON	23.79	35.82	109.94	267.36	118.81	555.72	3.23
34 JUNIATA	0.00	21.95	46.78	158.19	127.77	354.69	4.96

MILEAGE - PENNDOT SYSTEM MAINTENANCE FUNCTIONAL CLASSIFICATION

COUNTY	LINEAR MILES BY MAINTENANCE FUNCTIONAL CLASSIFICATION						RAMPS
	A	B	C	D	E	TOTAL	F
35 LACKWANNA	50.78	75.54	93.58	239.50	98.03	557.44	34.03
36 LANCASTER	0.00	151.21	275.96	461.45	158.07	1,046.70	16.75
37 LAWRENCE	5.37	51.15	77.62	167.79	83.60	385.53	8.81
38 LEBANON	23.69	46.13	36.99	201.25	61.75	369.80	6.58
39 LEHIGH	19.23	122.60	72.51	183.11	138.39	535.83	21.19
40 LUZERNE	64.52	82.07	221.74	321.80	162.69	852.82	30.24
41 LYCOMING	19.49	61.00	153.65	365.06	116.70	715.90	17.97
42 MCKEAN	0.00	79.57	72.42	190.91	38.79	381.68	3.22
43 MERCER	53.83	43.48	138.55	354.42	153.46	743.73	12.23
44 MIFFLIN	0.00	61.87	31.29	116.19	28.97	238.31	7.19
45 MONROE	41.34	29.00	133.28	195.68	119.40	518.70	17.27
46 MONTGOMERY	18.02	269.76	213.58	194.85	72.54	768.75	30.21
47 MONTOUR	11.72	9.78	22.39	56.46	71.79	172.13	2.34
48 NORTHAMPTON	12.23	90.13	123.92	181.87	91.25	499.40	16.58
49 NORTHUMBERLAND	14.82	57.52	107.04	224.02	121.88	525.28	8.22
50 PERRY	0.00	43.22	79.31	177.86	119.31	419.69	3.42
51 PIKE	35.37	4.31	74.92	149.83	63.01	327.44	5.33
52 POTTER	0.00	36.54	88.83	245.63	70.43	441.43	0.14
53 SCHUYLKILL	42.91	52.17	154.40	313.64	34.75	597.86	17.47
54 SNYDER	0.00	52.54	34.23	127.72	88.93	303.42	4.66
55 SOMERSET	0.00	100.84	112.99	427.73	240.88	882.43	8.50
56 SULLIVAN	0.00	0.00	58.27	103.90	81.66	243.83	0.07
57 SUSQUEHANNA	27.24	0.00	99.44	362.59	303.91	793.17	4.86
58 TIOGA	0.00	80.33	100.47	297.32	151.10	629.21	8.98
59 UNION	16.16	22.50	25.82	148.84	67.58	280.89	4.12
60 VENANGO	14.72	68.61	87.62	305.68	52.43	529.06	4.40
61 WARREN	0.00	82.32	83.48	250.21	113.81	529.82	2.74
62 WASHINGTON	64.68	67.27	209.15	488.35	263.67	1,093.12	23.59
63 WAYNE	6.58	0.00	125.84	275.50	309.17	717.10	1.14
64 WESTMORELAND	16.72	156.67	267.62	481.65	277.64	1,200.31	22.80
65 WYOMING	0.00	30.21	55.51	118.67	160.65	365.05	1.01
66 YORK	39.58	80.49	196.87	541.98	273.89	1,132.81	17.81
67 PHILADELPHIA	31.72	196.58	104.60	25.83	1.78	360.51	39.39
TOTAL	1,319.81	5,027.43	7,692.33	17,371.17	8,450.58	39,861.32	894.93

MILEAGE AND TRAVEL PENNDOT SYSTEM

COUNTY	TOTAL			
	LINEAR MILES	LANE MILES	12' EQUIV*	DVMT
1 ADAMS	543.7	1,144.3	1,057.9	2,195,838
2 ALLEGHENY	1,181.7	3,083.7	3,006.4	17,009,704
3 ARMSTRONG	657.3	1,377.7	1,200.9	1,460,319
4 BEAVER	604.2	1,342.8	1,229.4	2,880,275
5 BEDFORD	794.3	1,677.1	1,419.8	1,436,291
6 BERKS	880.3	2,031.5	1,952.8	7,422,379
7 BLAIR	463.0	1,086.7	1,043.1	2,595,280
8 BRADFORD	896.2	1,807.6	1,468.0	1,115,654
9 BUCKS	960.0	2,240.7	2,258.6	10,527,215
10 BUTLER	654.3	1,476.0	1,416.7	4,028,663
11 CAMBRIA	672.5	1,480.7	1,365.0	2,476,679
12 CAMERON	112.6	225.2	196.1	102,290
13 CARBON	268.7	576.5	539.3	1,117,605
14 CENTRE	589.2	1,368.8	1,282.8	3,407,682
15 CHESTER	1,021.9	2,300.8	2,215.4	9,252,087
16 CLARION	469.0	997.2	887.1	1,533,949
17 CLEARFIELD	802.6	1,720.1	1,536.1	2,596,284
18 CLINTON	295.6	673.2	619.9	1,331,064
19 COLUMBIA	491.0	1,044.4	940.7	1,671,523
20 CRAWFORD	909.9	1,898.8	1,665.6	2,031,030
21 CUMBERLAND	556.7	1,288.2	1,262.1	5,744,925
22 DAUPHIN	557.4	1,354.3	1,356.8	6,546,684
23 DELAWARE	448.3	1,197.4	1,372.3	8,781,066
24 ELK	293.1	602.1	538.6	711,766
25 ERIE	781.5	1,850.6	1,782.4	4,956,890
26 FAYETTE	758.7	1,628.6	1,439.8	2,291,874
27 FOREST	201.3	402.5	324.8	157,298
28 FRANKLIN	613.9	1,304.1	1,204.5	3,270,152
29 FULTON	342.2	729.0	614.8	682,852
30 GREENE	573.7	1,199.0	968.4	960,065
31 HUNTINGDON	598.5	1,212.0	1,023.6	938,905
32 INDIANA	798.7	1,704.9	1,466.7	1,939,309
33 JEFFERSON	555.7	1,169.7	1,017.1	1,470,476
34 JUNIATA	354.7	756.6	642.5	720,954

MILEAGE AND TRAVEL PENNDOT SYSTEM

COUNTY	TOTAL			
	LINEAR MILES	LANE MILES	12' EQUIV*	DVMT
35 LACKWANNA	557.4	1,345.8	1,343.4	4,521,011
36 LANCASTER	1,046.7	2,262.6	2,234.2	8,711,504
37 LAWRENCE	385.5	839.4	774.2	1,534,142
38 LEBANON	369.8	841.7	815.3	2,463,217
39 LEHIGH	535.8	1,256.4	1,209.4	5,475,463
40 LUZERNE	852.8	2,025.1	1,990.9	6,401,767
41 LYCOMING	715.9	1,593.2	1,408.9	2,504,745
42 MCKEAN	381.7	784.3	703.0	768,190
43 MERCER	743.7	1,650.4	1,498.5	3,214,546
44 MIFFLIN	238.3	527.9	489.3	886,287
45 MONROE	518.7	1,186.0	1,119.8	3,984,867
46 MONTGOMERY	768.7	1,860.7	2,029.5	11,320,787
47 MONTOUR	172.1	382.5	351.0	759,471
48 NORTHAMPTON	499.4	1,109.5	1,090.8	4,444,420
49 NORTHUMBERLAND	525.3	1,141.0	1,055.7	1,832,790
50 PERRY	419.7	911.1	796.9	1,285,459
51 PIKE	327.4	728.8	672.8	1,498,611
52 POTTER	441.4	887.2	707.2	364,723
53 SCHUYLKILL	597.9	1,375.1	1,320.8	3,325,328
54 SNYDER	303.4	654.8	576.5	1,009,288
55 SOMERSET	882.4	1,833.5	1,575.1	1,515,833
56 SULLIVAN	243.8	491.0	396.0	162,131
57 SUSQUEHANNA	793.2	1,641.7	1,361.2	1,422,354
58 TIOGA	629.2	1,336.5	1,184.8	1,199,192
59 UNION	280.9	631.1	563.9	1,234,863
60 VENANGO	529.1	1,135.9	1,023.3	1,508,077
61 WARREN	529.8	1,085.8	922.7	870,806
62 WASHINGTON	1,093.1	2,404.8	2,150.2	4,912,589
63 WAYNE	717.1	1,451.8	1,219.6	1,138,697
64 WESTMORELAND	1,200.3	2,650.9	2,425.9	6,103,547
65 WYOMING	365.0	756.3	668.9	666,298
66 YORK	1,132.8	2,435.8	2,334.7	7,405,295
67 PHILADELPHIA	360.5	1,318.3	1,734.3	11,288,354
PENNDOT TOTAL	39,861.3	88,490.0	82,064.6	221,099,680

*12' EQUIVALENT LANE MILES

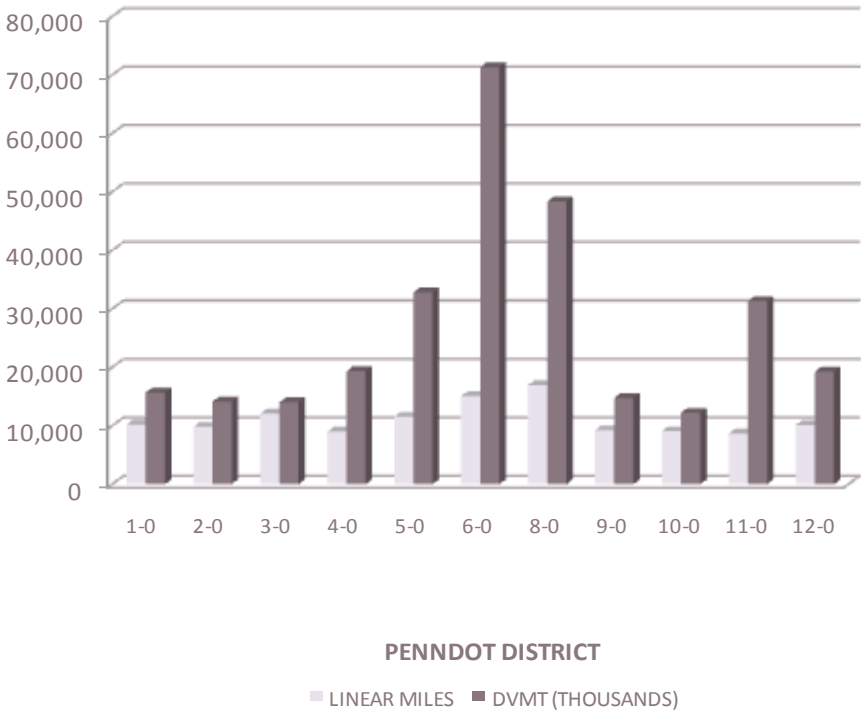
MILEAGE AND TRAVEL PENNDOT DISTRICTS

DISTRICT	PENNDOT		OTHER AGENCY LINEAR MILES*	TURNPIKE LINEAR MILES	TOLL BRIDGE LINEAR MILES	LOCAL LINEAR MILES	TOTAL	
	LINEAR MILES	DVMT					LINEAR MILES	DVMT (THOUSANDS)
1-0	3,695.3	12,739	379.5	0.0	0.0	6,144.7	10,219.5	15,675
2-0	3,509.1	10,889	1,505.2	0.0	0.0	4,795.0	9,809.4	14,155
3-0	4,257.9	11,490	683.6	0.0	0.0	7,135.6	12,077.1	14,038
4-0	3,613.0	15,649	135.8	32.0	0.7	5,211.8	8,993.3	19,310
5-0	3,300.8	25,770	168.7	57.3	1.4	7,994.8	11,522.9	32,797
6-0	3,559.4	51,170	138.8	84.5	7.4	11,291.2	15,081.2	71,335
8-0	5,240.7	37,623	370.4	108.6	1.0	11,242.6	16,963.3	48,339
9-0	3,753.0	9,646	438.2	86.8	0.0	4,956.8	9,234.8	14,730
10-0	3,135.0	10,433	110.3	4.4	0.0	5,796.2	9,045.9	12,211
11-0	2,171.4	21,424	33.0	80.4	0.0	6,403.8	8,688.6	31,328
12-0	3,625.8	14,268	73.7	81.6	0.3	6,353.1	10,134.4	19,235
TOTAL	39,861.3	221,100	4,037.3	535.4	10.8	77,325.6	121,770.5	293,154

*Includes State and Federal Agency Miles

MILEAGE AND TRAVEL PENNDOT DISTRICTS

TOTAL HIGHWAY SYSTEM LINEAR MILES AND DVMT



FUNCTIONAL CLASSIFICATION

- 1. Interstate System** – The Interstate System consists of all presently designated freeway routes meeting the Interstate geometric and construction standards for future traffic. The Interstate System is the highest classification of arterial roads and streets and provides the highest level of mobility, at the highest speed, for a long uninterrupted distance.
(Maintenance Functional Class “A”)
- 2. Other Arterials** – These consist of limited access freeways, multi-lane highways, and other important highways supplementing the Interstate System that connect, as directly as practicable, the Nation’s principal urbanized areas, cities, and industrial centers; serve the national defense; and connect at suitable border points with routes of continental importance.
(Maintenance Functional Class “B” and “C”)
- 3. Collectors** – The collectors provide both land access service and traffic circulation within residential neighborhoods, commercial and industrial areas, and downtown city centers. Collectors connect local roads and streets with arterials and provide less mobility than arterials at lower speeds and for a shorter distance.
(Maintenance Functional Class “D”)
- 4. Locals** – The local roads and streets provide a high level of access to abutting land but limited mobility.
(Maintenance Functional Class “E”)

GLOSSARY

AADT (Annual Average Daily Traffic) – Typical daily traffic on a road segment for all days in the week, over a one year period.

Mean AADT – The weighted average of AADTs for all segments of the road.

DVMT – Daily Vehicle Miles of Travel; a measure of total travel, by all vehicles.

Federal Aid System – Roads eligible for federal-aid-highway funds; determined by functional classification.

Heavy Trucks – Trucks with 5 or more axles.

Lane Miles – Aggregate of miles times number of lanes.

12' Equivalent Lane Miles – Total pavement width is divided by 12 to yield the number of equivalent 12' lanes.

Linear Miles – Length measured along roadway centerline.

Maintenance Functional Class - Maintenance Functional Class is based on the federal functional class shown on page 32.

National Highway System (NHS) – The NHS is comprised of principal arterial and Interstate routes, serving major population centers and intermodal transportation facilities.

Other Agencies – Includes other state and federal agencies such as State Universities, Department of Conservation and Natural Resources, Department of Health, Department of Education, National Parks & US Forest Service.

Rural – The area outside the boundaries of small urban & urbanized areas.

Small Urban – Places having a population of 5,000 or more, not in an urbanized area.

Toll Bridges – Delaware River toll bridges operated by Delaware River Joint Toll Bridge Commission, Delaware River Port Authority & Burlington County Bridge Commission.

Turnpike – Toll roads operated by the PA Turnpike Commission.

Urban – Urban places of 5,000 or more population and urbanized areas as designated by the Bureau of the Census.

CUSTOMER SERVICE INFORMATION

National Highway System Maps:

State, district and county maps available from
Gaye Liddick, Transportation Planning Division
Telephone: (717) 787-5983 or email: galiddick@state.pa.us

Functional Class Maps:

State, district and county maps available from
Gaye Liddick, Transportation Planning Division
Telephone: (717) 787-5983 or email: galiddick@state.pa.us

Traffic Volume Maps:

Statewide and selected county maps available from
Jeremy Freeland, Transportation Planning Division
Telephone: (717) 787-2939 or email: jfreeland@state.pa.us

Highway and Truck Traffic Data:

Available from
Jeremy Freeland, Transportation Planning Division
Telephone: (717) 787-2939 or email: jfreeland@state.pa.us

**All the above information is also available
by writing to:**

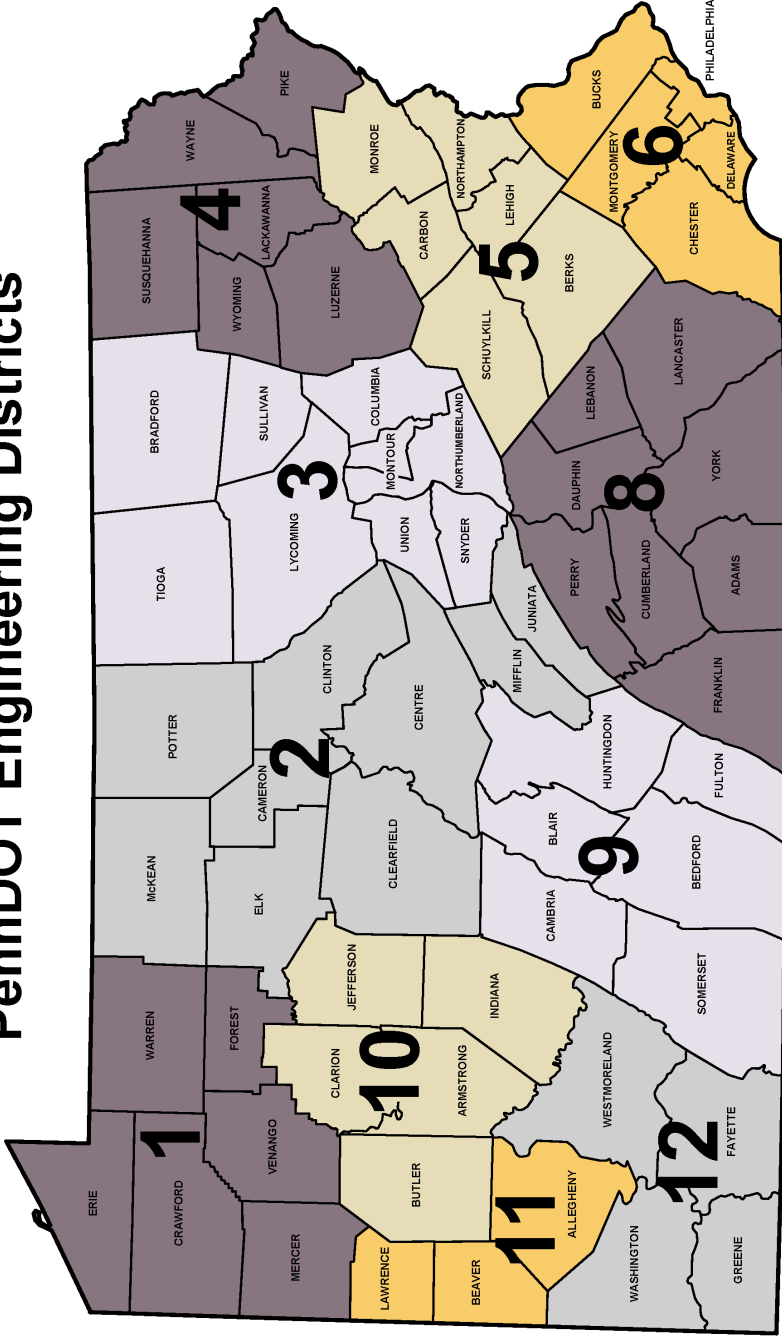
Pennsylvania Department of Transportation
Bureau of Planning and Research
Transportation Planning Division
P.O. Box 3555
Harrisburg, Pennsylvania 17105-3555

Fax Number: (717) 783-9152

PennDOT Home Page Address:

For more information, visit us through the Pennsylvania
Homepage at www.state.pa.us or visit PennDOT
directly at www.dot.state.pa.us

PennDOT Engineering Districts



In cooperation with



U.S. Department of Transportation

**Federal Highway
Administration**