





GPS SPECTRUM NEIGHBORHOOD

940.0	FIXED		MOBILE						
941.0	FIXED								
944.0	FIXED								
960.0	AERONAUTICAL RADIONAVIGATION								
1164.0	RADIONAVIGATION-SATELLITE (space-to-Earth)(space-to-space)			AERONAUTICAL RADIONAVIGATION				GPS (L5)	
1215.0	EARTH EXPLORATION SATELLITE (active)	RADIO-LOCATION	RADIONAVIGATION-SATELLITE (space-to-Earth) (space-to-space)	SPACE RESEARCH (active)		EARTH EXPLORATION SATELLITE (active)	Space research (active)	GPS (L2)	
1240.0	AERONAUTICAL RADIONAVIGATION	EARTH EXPLORATION SATELLITE (active)	RADIO-LOCATION	SPACE RESEARCH (active)		EARTH EXPLORATION SATELLITE (active)	Space research (active)		Amateur
1300.0	AERONAUTICAL RADIONAVIGATION			Radiolocation					
1350.0	FIXED		MOBILE		RADIOLOCATION				
1390.0	FIXED		MOBILE** (** EXCEPT AERONAUTICAL MOBILE)		Fixed-satellite (Earth-to-space)				
1392.0	FIXED			MOBILE** (** EXCEPT AERONAUTICAL MOBILE)					
1395.0	LAND MOBILE (medical telemetry and medical telecommand)								
1400.0	EARTH EXPLORATION SATELLITE (passive)		RADIO ASTRONOMY		SPACE RESEARCH (active)				
1427.0	LAND MOBILE (medical telemetry and medical telecommand)		LAND MOBILE (telemetry and telecommand)		Fixed (telemetry)				
1429.5	FIXED (telemetry and telecommand)			LAND MOBILE (telemetry & telecommand)					
1430.0	FIXED (telemetry and telecommand)			LAND MOBILE (telemetry & telecommand)		Fixed-satellite (space-to-Earth)			
1432.0	FIXED			MOBILE** (** EXCEPT AERONAUTICAL MOBILE)					
1435.0	MOBILE (aeronautical telemetry)								
1525.0	MOBILE SATELLITE (space-to-Earth)								
1559.0	RADIONAVIGATION-SATELLITE (space-to-Earth) (space-to-space)			AERONAUTICAL RADIONAVIGATION				GPS (L1)	
1610.0	RADIO DETERMINATION-SATELLITE SATELLITE (Earth-to-space)		AERONAUTICAL RADIONAVIGATION		MOBILE SATELLITE (Earth-to-space)				
1610.6	RADIO ASTRONOMY	RADIO DETERMINATION-SATELLITE SATELLITE (Earth-to-space)		AERONAUTICAL RADIONAVIGATION	MOBILE SATELLITE (Earth-to-space)				
1613.8	MOBILE SATELLITE (space-to-Earth)	RADIO DETERMINATION-SATELLITE SATELLITE (Earth-to-space)		AERONAUTICAL RADIONAVIGATION	MOBILE SATELLITE (Earth-to-space)				
1626.5	MOBILE SATELLITE (Earth-to-space)								
1660.0	RADIO ASTRONOMY			MOBILE SATELLITE (Earth-to-space)					
1660.5	RADIO ASTRONOMY			SPACE RESEARCH (passive)					
1668.4	METEOROLOGICAL AIDS (radiosonde)			RADIO ASTRONOMY					
1670.0	FIXED			MOBILE** (** EXCEPT AERONAUTICAL MOBILE)					
1675.0	METEOROLOGICAL SATELLITE (space-to-Earth)			METEOROLOGICAL AIDS (radiosonde)					
1695.0	METEOROLOGICAL SATELLITE (space-to-Earth)			Fixed		MOBILE** (** EXCEPT AERONAUTICAL MOBILE)			
1710.0									



US DOT GPS ADJACENT BAND COMPATIBILITY ASSESSMENT EFFORT/ MAJOR INITIATIVE





Test Plan to Develop Interference Tolerance Masks for GNSS Receivers in the L1 Radiofrequency Band (1559 - 1610 MHz)

GPS (L1) ADJACENT FREQUENCY BAND 1525 TO 1559 MHz

ACTIVITY CODE

 FEDERAL EXCLUSIVE  FEDERAL/NON-FEDERAL SHARED

 NON-FEDERAL EXCLUSIVE

ALLOCATION USAGE DESIGNATION

SERVICE	EXAMPLE	DESCRIPTION
Primary	FIXED	Capital Letters
Secondary	Mobile	1st Capital with lower case letters