


1996



STATE TRANSPORTATION IMPROVEMENT PROGRAM



COMMISSION DISTRICTS

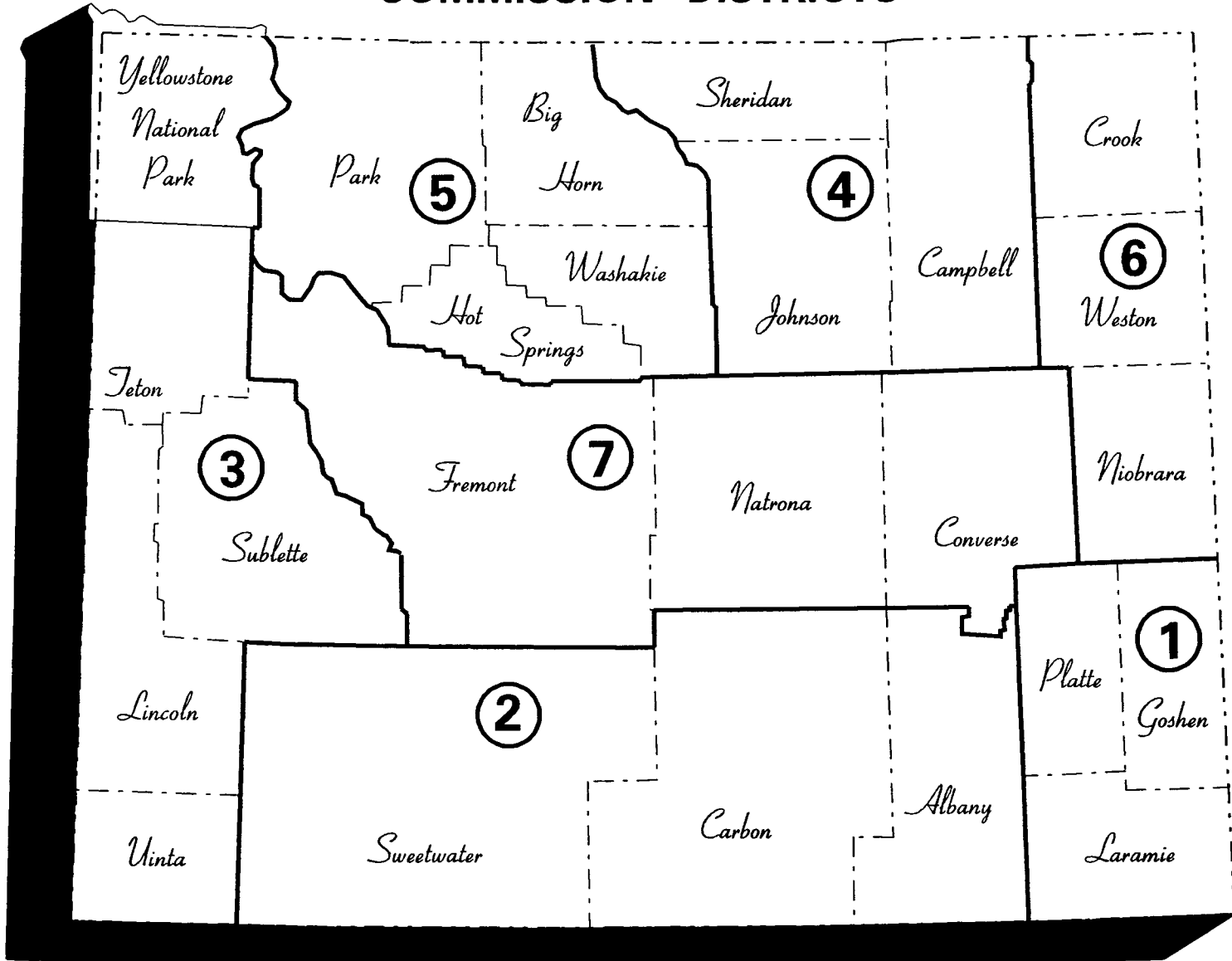




TABLE OF CONTENTS

INTRODUCTION	1
NOTES OF EXPLANATION	2
PROGRAM SUMMARY	4
COMMISSION DISTRICT 1	
1996 Construction Map	6
Preliminary Engineering Map	7
1996 Construction Projects	8
Preliminary Engineering Projects	11
Airport Projects	15
Transit Program	18
COMMISSION DISTRICT 2	
1996 Construction Map	21
Preliminary Engineering Map	22
1996 Construction Projects	23
Preliminary Engineering Projects	27
Airport Projects	32
Transit Program	34
Forest Highways	36
COMMISSION DISTRICT 3	
1996 Construction Map	38
Preliminary Engineering Map	39
1996 Construction Projects	40
Preliminary Engineering Projects	43
Airport Projects	48
Transit Program	51
Forest Highways	54
Park Roads and Parkways	56
COMMISSION DISTRICT 4	
1996 Construction Map	59
Preliminary Engineering Map	60
1996 Construction Projects	61

Preliminary Engineering Projects	64
Airport Projects	69
Transit Program	71
COMMISSION DISTRICT 5	
1996 Construction Map	74
Preliminary Engineering Map	75
1996 Construction Projects	76
Preliminary Engineering Projects	79
Airport Projects	83
Transit Program	86
Park Roads and Parkways	89
COMMISSION DISTRICT 6	
1996 Construction Map	93
Preliminary Engineering Map	94
1996 Construction Projects	95
Preliminary Engineering Projects	97
Airport Projects	100
Transit Program	102
COMMISSION DISTRICT 7	
1996 Construction Map	105
Preliminary Engineering Map	106
1996 Construction Projects	107
Preliminary Engineering Projects	109
Airport Projects	113
Transit Program	115
Forest Highways	118
Indian Reservation Roads	119
MISCELLANEOUS STATEWIDE PROJECTS	
1996 Construction Projects	122
Preliminary Engineering Projects	124
Transit Program	125
Park Roads and Parkways	126

INTRODUCTION

The Wyoming Transportation Department utilizes a continuing and comprehensive process of Needs Analysis, Priority Rating, Financial Analysis, and Manpower Analysis that encourages input from personnel throughout the department as well as the public at large. This "State Transportation Improvement Program" is the culmination of that process. It represents the collective judgement of the Transportation Commission and the Transportation Department that these capital improvements are those that will best serve the transportation users in Wyoming within the financial ability of the department.

This "State Transportation Improvement Program" presents the planned construction and preliminary engineering programs for fiscal year 1996. Preliminary Engineering is being programmed for projects scheduled for 1996 as well as for projects anticipated for fiscal years 1997 through 2001. Preliminary engineering is also programmed for some projects having an anticipated construction date beyond fiscal year 2001. This is due to a need to indicate planned continuity of construction or because of an anticipated lengthy preliminary engineering process.

Scheduling projects for improvement is a very complex undertaking in that there are a very large number of problems that must be addressed prior to a project being ready for letting. Many of these problems are outside of the department's ability to predict or control at the time the project is initially programmed or scheduled. For this reason, the projects scheduled for improvement, in fiscal year 1996, represent about 20% more in revenue than actually anticipated or budgeted. This gives the flexibility needed to obligate revenue in a timely fashion even though there may be difficulty in getting certain projects ready for construction as soon as otherwise wanted. Projects remaining after all funding sources are exhausted will be given the highest priority for funding in FY-1997.

NOTES OF EXPLANATION

This document is divided into the seven districts of the Wyoming Transportation Commission along with a miscellaneous statewide section at the end. There are two maps for each district. The first map indicates projects scheduled for construction in fiscal year 1996. The second map indicates preliminary engineering for projects anticipated for years beyond 1996. The Transit Program, Airport Projects, Indian Reservation Roads, Public Lands Highways, and Parkways and Park Highways are inserted in corresponding Commission Districts, providing submittal was prior to printing of this document. The Casper Metropolitan Transportation Improvement Program (MTIP) for fiscal years 1996-1998 and the Cheyenne MTIP for fiscal years 1995-1998 are included as referenced documents.

The following is an explanation of column headings on the program listing.

SYSTEM & ROUTE NO. Designates the system and route numbers which can be followed from the beginning to the ending of the route. A major change in the federal aid law was enacted in 1992. This created a National Highway System (NHS) which contains all Interstate, part of the Primary mileage and some mileage in Urban areas. Along with the on system projects, projects off system, miscellaneous projects, and projects on combined routes are also identified in this column.

I = Interstate - NHS
N = Primary - NHS
P = Primary
S = Secondary
W = Wyoming State Highway

U = Urban - NHS
V = Urban
O = Off System/County Projects
C = Combined Routes/Projects
M = Miscellaneous

COUNTY	Indicates the county where the project is located.
LOCATION	Provides a brief location description.
BEGIN REFERENCE MARKER	Beginning point of a project if it is on the state highway system. This point corresponds to the former milepost.
METRIC LENGTH	Project length in kilometers.
(ENGLISH LENGTH)	Project length in miles.
CHARACTER OF WORK & PROGRAM YEAR	Type of work planned for the project. The program year on preliminary engineering projects designates anticipated year of construction. Those with an XXXX indicate projects for which preliminary engineering is needed in 1996 but will not be constructed until after fiscal year 2001.
COST IN \$1,000	Programmed cost estimate for construction and construction engineering in thousand dollar units. Preliminary engineering cost estimates have not been included or shown.
MAP REFERENCE	Number assigned to the project for easier location on the maps.

1996 STATE TRANSPORTATION IMPROVEMENT PROGRAM SUMMARY

	SYSTEM KILOMETERS	SYSTEM MILES	NUMBER OF PROJECTS	PROGRAM KILOMETERS	PROGRAM MILES	COST IN \$1,000
I. CONSTRUCTION						
Interstate- NHS	1,471	914	12	105	65	64,604
Primary- NHS	1,820	1,131	9	55	34	35,556
Primary- Other	2,926	1,818	3	14	9	5,090
Urban- NHS	137	85	-	-	-	0
Urban- Other	80	50	-	-	-	0
Secondary	3,505	2,178	7	74	46	26,371
State Highway Only	560	348	1	19	12	3,383
Enhancement	-	-	20	29	18	4,364
Bridge Replacement	-	-	5	-	-	1,362
II. SAFETY & TRAFFIC OPERATONS						
Hazard Elimination	-	-	12	2	1	1,343
Rail-Highway Crossings	-	-	4	-	-	286
Traffic Operations	-	-	5	-	-	859
III. CONTRACT MAINTENANCE						
General Maintenance	-	-	17	55	34	3,702
Pavement Maintenance	-	-	15	80	50	8,275
Pavement Overlay	-	-	12	126	78	9,374
Right of Way Fence	-	-	4	34	21	579
Snow Fence	-	-	2	35	22	626
Structure Repair	-	-	4	-	-	687
IV. OTHER CONSTRUCTION						
FLH- Public Lands Highways	-	-	1	13	8	4,384
FLH- Forest Highways	-	-	1	-	-	1,150
FLH- Park Roads & Parkways	-	-	5	31	19	7,755
FLH- Indian Reservation Roads	-	-	8	8	5	1,027
V. LOCAL SYSTEMS & PROGRAMS						
Urban	847	526	7	2	1	3,750
Bridge Replacement	-	-	9	-	-	3,926
Rail-Highway Crossings	-	-	14	-	-	1,232
State-County Road Projects	22,178	13,781	13	48	30	8,101
Enhancement	-	-	-	-	-	0
Innovative Demonstration Projects	-	-	13	126	78	17,986
Industrial Roads	-	-	2	-	-	462
Airports	-	-	43	-	-	20,886
Transit Program	-	-	45	-	-	2,703
TOTAL	33,524	20,831	293	855	531	239,823

Represented by
Transportation Commissioner

CHUCK BROWN
P.O. Box 789
Wheatland, Wy. 82201

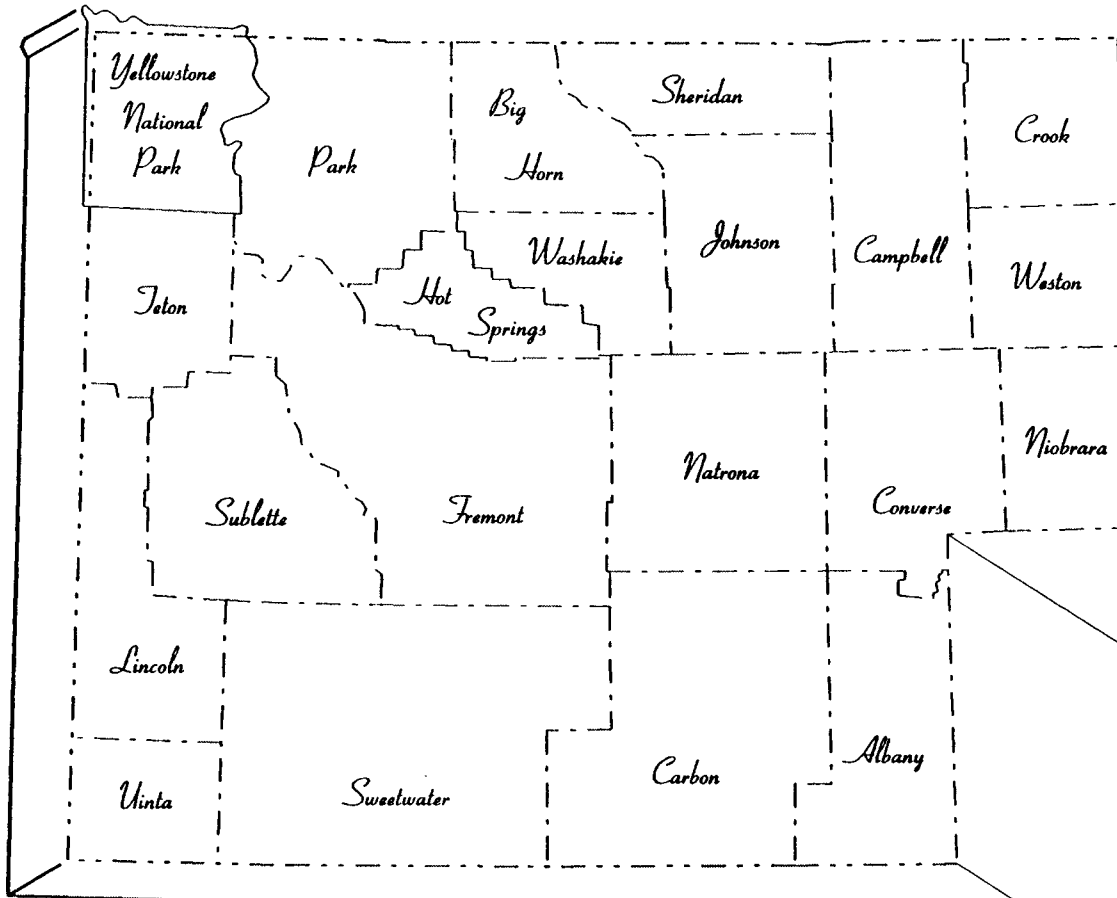
TRANSPORTATION DEPARTMENT PERSONNEL

DISTRICT ENGINEERS

Jay Gould	Laramie	745-2100
Jack Bell	Casper	473-3200

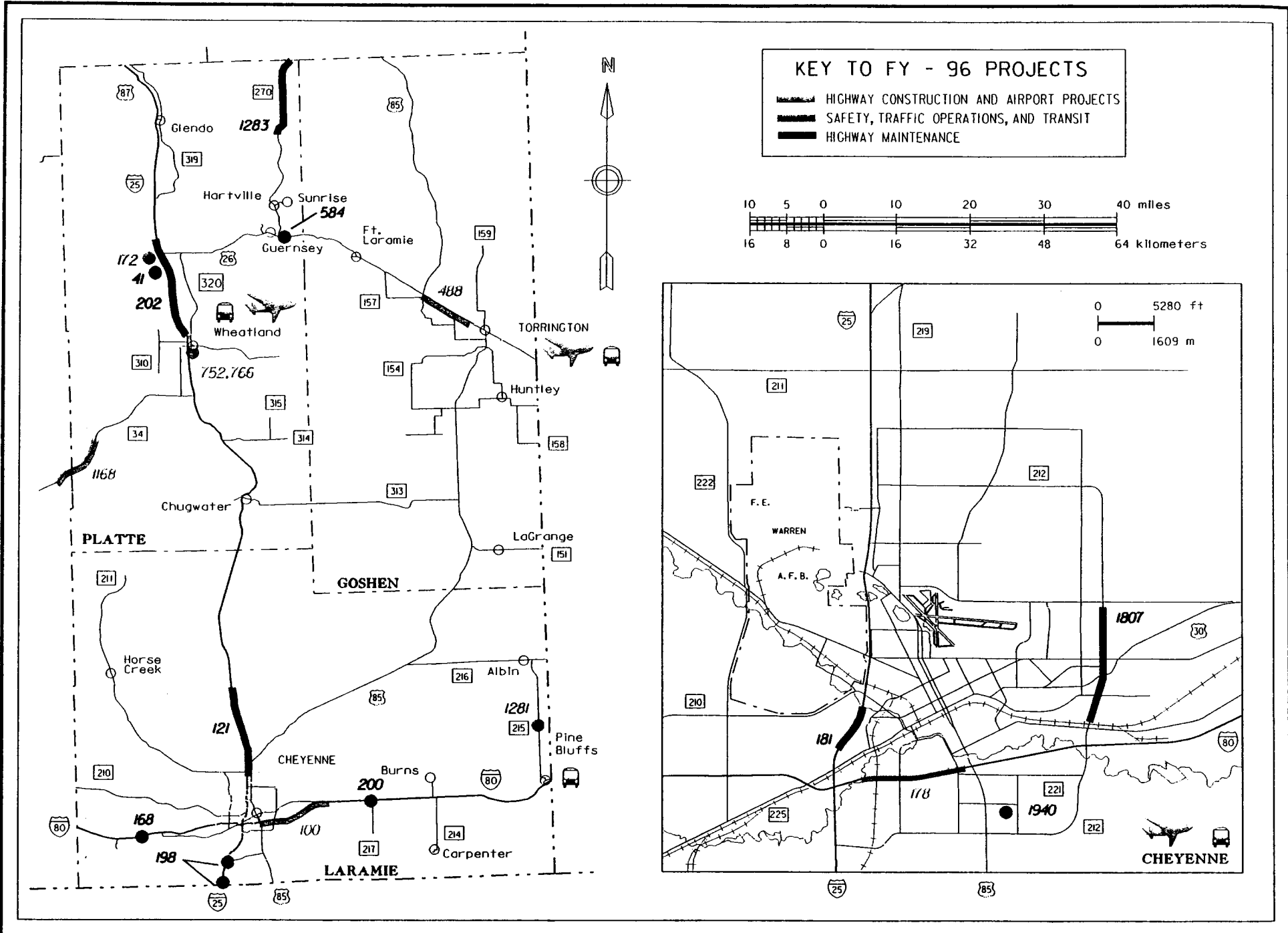
RESIDENT ENGINEERS

Don Fuller	Cheyenne	777-4405
Matt Carlson	Cheyenne	777-4404
Buck Klemola	Torrington	532-7054
Mark Williams	Wheatland	322-2558



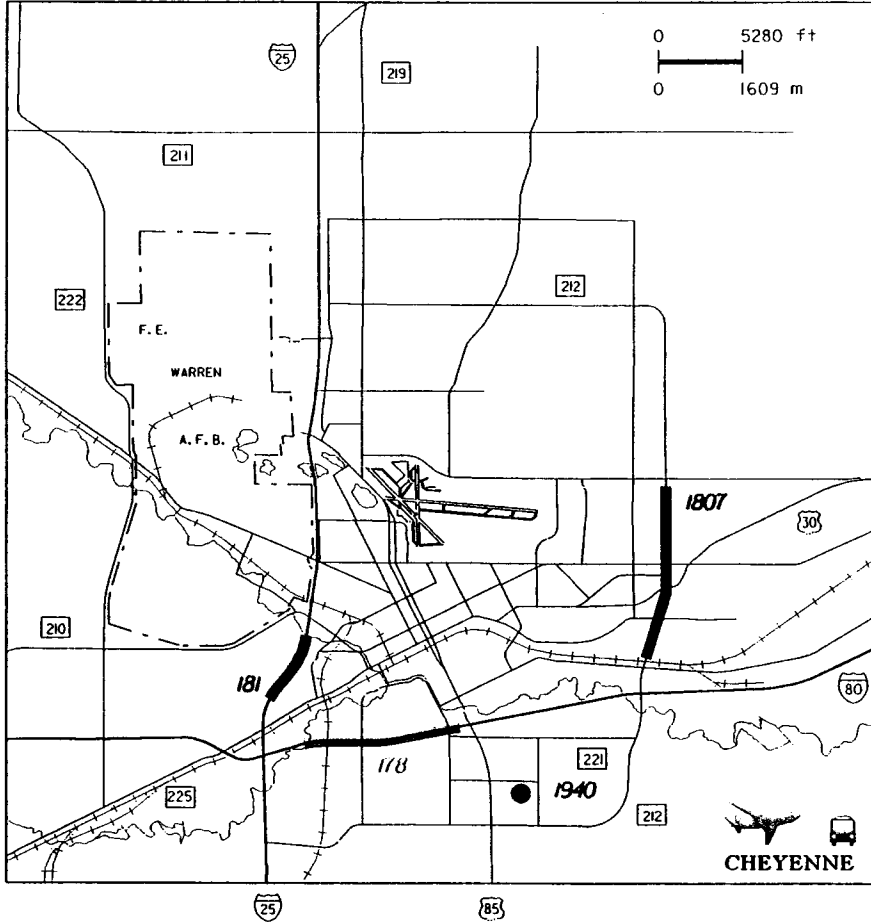
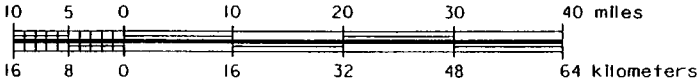
Commission
District

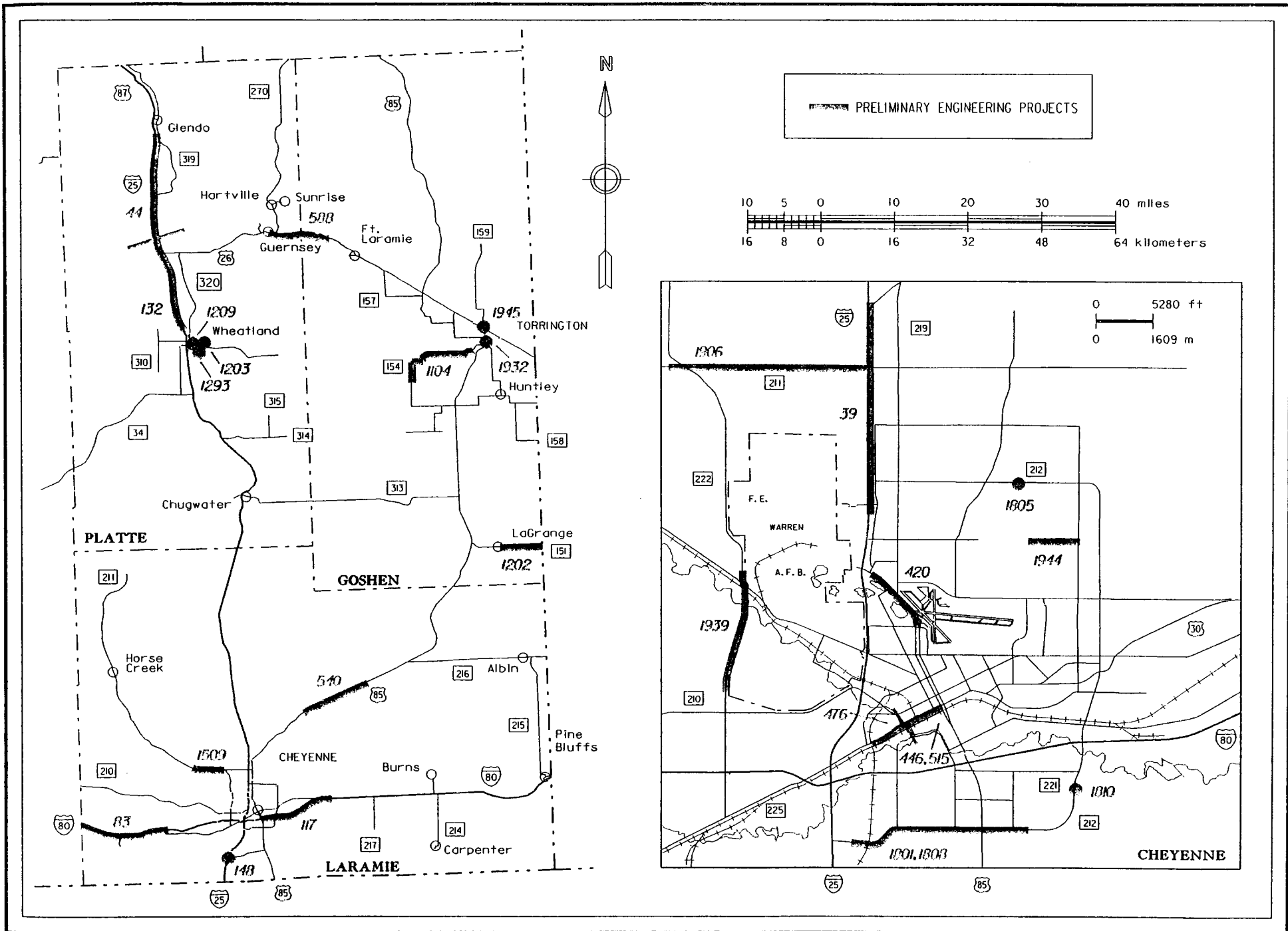
1



KEY TO FY - 96 PROJECTS

- HIGHWAY CONSTRUCTION AND AIRPORT PROJECTS
- SAFETY, TRAFFIC OPERATIONS, AND TRANSIT
- HIGHWAY MAINTENANCE





COMMISSION DISTRICT
STATE TRANSPORTATION IMPROVEMENT PROGRAM

COMMISSION DISTRICT 1

FISCAL YEAR 1996

SYSTEM & ROUTE NO.	COUNTY	LOCATION	BEGIN REF. MARKER	METRIC LGTH. (ENGL. LGTH.)	CHARACTER OF WORK	COST \$1,000	MAP REFER.
<u>INTERSTATE - NHS</u>							
I 25	LARAMIE	CHEYENNE-COLORADO STATE LINE +MP 3.29	0.10	0.00 (0.00)	DRAINAGE/DROP INLET/REM GRDRL	76	198
I 25	LARAMIE	CHEYENNE MARGINAL I-25 - WESTLAND ROAD/CROW CRK	9.60	1.29 (0.80)	SURFACE DRAINAGE IMPROVEMENTS	825	181
I 25	LARAMIE	CHEYENNE-CHUGWATER	15.75	19.71 (12.25)	REPLACE SNOWFENCE	325	121
I 25	PLATTE	WHEATLAND NORTH	81.48	21.48 (13.35)	RUT FILLING	440	202
I 25	PLATTE	WHEATLAND REST AREAS NBL & SBL 91.4	90.80	0.00 (0.00)	WELL MODIFICATIONS	50	41
I 25	PLATTE	DWYER JCT INTERCHANGE	92.37	0.00 (0.00)	UPGRADE LIGHTING SYS	115	172
I 80	LARAMIE	LARAMIE-CHEYENNE	345.50	0.00 (0.00)	SILICA FUME OL/REPAIRS/EXP JTS	97	168
I 80	LARAMIE	CHEYENNE MARGINAL	360.00	3.22 (2.00)	GRIND PCCP/EDGE DRAINS & SEAL	1,320	178
I 80	LARAMIE	CHEYENNE MARGINAL/WBL I-180 TO PORT OF ENTRY	362.00	16.09 (10.00)	RESURF/CRACK & SEAT/POE RAMPS	4,700	100
I 80	LARAMIE	I-80 SERVICE ROAD HILLSDALE CROSS ROAD	377.35	0.00 (0.00)	REPLACE PAVEMENT	338	200

COMMISSION DISTRICT
STATE TRANSPORTATION IMPROVEMENT PROGRAM

COMMISSION DISTRICT 1

FISCAL YEAR 1996

SYSTEM & ROUTE NO.	COUNTY	LOCATION	BEGIN REF. MARKER	METRIC LGTH. (ENGL. LGTH.)	CHARACTER OF WORK	COST \$1,000	MAP REFER.
<u>PRIMARY - NHS</u>							
N 025	GOSHEN	TORRINGTON-LINGLE	95.01	12.68 (7.88)	RECONSTRUCTION	5,880	488
N 027	PLATTE	GUERNSEY REST AREA	17.80	0.00 (0.00)	SEWER SYSTEM MODIFICATION	174	584
<u>PRIMARY - OTHER</u>							
P 057	PLATTE	WHEATLAND STREETS 9TH STREET/US 87	COMB W/(5) 78.90	4.83 (3.00)	RESURFACING	2,970	752
P 057	PLATTE	WHEATLAND STREETS/ +GILCHRIST AVE BEAUTIFICATION	COMB W/(4) 78.90	3.22 (2.00)	LANDSCAPING	406	766
<u>SECONDARY</u>							
S 0109	PLATTE	BOSLER-WHEATLAND BLUE GRASS CREEK SECTION	28.00	13.52 (8.40)	RECONSTRUCTION	6,160	1168
S 1104	LARAMIE	PINE BLUFFS-ALBIN ROAD	8.10	0.00 (0.00)	BOX CULVERT/GUARDRAIL/SHOULDER	64	1281
S 1400	PLATTE	HARTVILLE NORTH-COUNTY LINE	511.47	19.07 (11.85)	SHAPE SHOULDERS/LEVEL/OVERLAY	1,083	1283
<u>URBAN - NHS</u>							
U 212	LARAMIE	CHEYENNE STREETS COLLEGE DRIVE	6.00	3.46 (2.15)	MILL/OVERLAY/PMWC	486	1807

COMMISSION DISTRICT
STATE TRANSPORTATION IMPROVEMENT PROGRAM

COMMISSION DISTRICT 1

FISCAL YEAR 1996

SYSTEM & ROUTE NO.	COUNTY	LOCATION	BEGIN REF. MARKER	METRIC LGTH. (ENGL. LGTH.)	CHARACTER OF WORK	COST \$1,000	MAP REFER.
<u>URBAN - OTHER</u>							
V 4019	LARAMIE	CHEYENNE STREETS AVE C/ALLISON DRAW STRUCTURE	0.00	0.00 (0.00)	DRAINAGE STRUCTURE	165	1940
<u>COUNTY</u>							
O 601	LARAMIE	DPI/RIDGE ROAD COMB CARLA DR-RIDING CLUB/ 0156(5)	0.00	4.18 (2.60)	WIDEN & RECONSTRUCTION	1,491	
O 605	LARAMIE	DPI/RIDING CLUB ROAD COMB I-25 EAST-RIDGE ROAD 0156(1)	0.00	5.31 (3.30)	WIDEN & OVERLAY	1,760	
O 613	GOSHEN	DPI/LINGLE-VETERAN ROAD W-156 SOUTH TO W-154	0.00	14.16 (8.80)	RECONSTRUCTION	2,526	
O 0200	LARAMIE	LARAMIE COUNTY ROAD #161 5.8 MI NW OF PINE BL/UP816179M	0.00	0.00 (0.00)	GATES	99	
O 0700	GOSHEN	GOSHEN COUNTY ROAD #133 4 MI SO OF YODER/UP816452S	0.00	0.00 (0.00)	GATES	99	
<u>COMBINED PROJECTS</u>							
C 9604	LARAMIE	HWY DISTRICT 1 CENTRAL & WARREN AVE/HILLSDALE	0.00	0.00 (0.00)	MILL CURBLINES/OVERLAY	501	

COMMISSION DISTRICT
AUTHORIZED PRELIMINARY ENGINEERING PROJECTS

COMMISSION DISTRICT 1

SYSTEM & ROUTE NO.	COUNTY	LOCATION	BEGIN REF. MARKER	METRIC LGTH. (ENGL. LGTH.)	CHARACTER OF WORK & PROGRAM YEAR	COST \$1,000	MAP REFER.
<u>INTERSTATE - NHS</u>							
I 25	LARAMIE	COLORADO LINE-CHEYENNE RAILROAD STRUCTURE	3.29	0.00 (0.00)	GUARDRAIL UPGRADE PROGRAM YEAR 1997	143	148
I 25	LARAMIE	CHEYENNE-CHUGWATER VANDEHEI NORTH SECTION	13.64	6.37 (3.96)	RESURFACE & STRUCTURE PROGRAM YEAR 1997	8,505	39
I 25	PLATTE	WHEATLAND-DWYER JCT	81.50	21.40 (13.30)	REHABILITATION PROGRAM YEAR 2000	7,207	132
I 25	PLATTE	DWYER JCT-GLENDO CASSA SECTION	94.84	22.97 (14.27)	WIDEN & OVERLAY PROGRAM YEAR XXXX	5,482	44
I 80	LARAMIE	LARAMIE-CHEYENNE COUNTY LINE EAST SECTION	336.60	18.99 (11.80)	WIDENING & RESURFACING PROGRAM YEAR XXXX	8,643	83
I 80	LARAMIE	CHEYENNE MARGINAL/EBL I-180 TO PORT OF ENTRY	362.00	16.09 (10.00)	RESURF/INTG MOD/COLLEGE X RD PROGRAM YEAR 1998	6,700	117
<u>PRIMARY - NHS</u>							
N 025	LARAMIE	CHEYENNE CENTRAL AVENUE 8TH AVENUE-WALKER ROAD	11.23	1.88 (1.17)	RECONSTRUCTION PROGRAM YEAR 2000	3,850	420
N 025	LARAMIE	CHEYENNE-TORRINGTON	27.00	15.29 (9.50)	CORRECT DRAINAGE PROGRAM YEAR 1997	118	540
N 027	PLATTE	GUERNSEY-LINGLE	15.50	12.39 (7.70)	OVERLAY/MILL BRIDGE ENDS PROGRAM YEAR 1997	701	588
N 056	LARAMIE	CHEYENNE/16TH STREET CS RR SEPARATION-CROW CREEK	360.84	1.14 (0.71)	RECONSTRUCTION PROGRAM YEAR 1999	1,552	476

COMMISSION DISTRICT
 AUTHORIZED PRELIMINARY ENGINEERING PROJECTS

COMMISSION DISTRICT 1

SYSTEM & ROUTE NO.	COUNTY	LOCATION	BEGIN REF. MARKER	METRIC LGTH. (ENGL. LGTH.)	CHARACTER OF WORK & PROGRAM YEAR	COST \$1,000	MAP REFER.
N 056	LARAMIE	CHEYENNE STREETS 16TH STREET	COMB 361.55	1.05 (0.65)	INTERSECTION MODIFICATION PROGRAM YEAR 1997	500	515
N 056	LARAMIE	CHEYENNE/16TH STREET CROW CREEK-CAPITOL	COMB 361.55	1.05 (0.65)	RECONSTRUCTION PROGRAM YEAR 1997	2,750	446
<u>SECONDARY</u>							
S 0800	GOSHEN	LAGRANGE ROAD LAGRANGE-EAST SECTION		8.84 (5.49)	RECONSTRUCTION/3R PROGRAM YEAR 1998	2,932	1202
S 0803	GOSHEN	VETERAN ROAD		18.99 (11.80)	WIDEN & OVERLAY PROGRAM YEAR 2001	5,610	1104
S 1604	PLATTE	WHEATLAND STREETS GILCHRIST	3 COMB 0.09	2.49 (1.55)	LANDSCAPING PROGRAM YEAR 1997	110	1293
S 1604	PLATTE	WHEATLAND STREETS GILCHRIST	3 COMB 0.09	2.49 (1.55)	WIDEN & OVERLAY PROGRAM YEAR 1997	955	1209
S 1604	PLATTE	WHEATLAND ROCK CREEK/STR #CUJ	3 COMB 0.20	0.00 (0.00)	BRIDGE REPLACEMENT PROGRAM YEAR 1997	420	1203
<u>WYOMING STATE HIGHWAY</u>							
W 211	LARAMIE	HORSE CREEK ROAD -	COMB W/1100(15) 4.07	6.82 (4.24)	RECONSTRUCTION PROGRAM YEAR XXXX	3,498	1509
<u>URBAN - NHS</u>							
U 212	LARAMIE	CHEYENNE COLLEGE DR BNRR-AVE C	COMB W/212(7) 0.28	4.76 (2.96)	WIDENING & RESURFACING PROGRAM YEAR 1998	3,603	1801
U 212	LARAMIE	CHEYENNE STREETS/COLLEGE DRIVE BNRR-AVE C		4.76 (2.96)	LANDSCAPING PROGRAM YEAR 1997	20	1808

COMMISSION DISTRICT
AUTHORIZED PRELIMINARY ENGINEERING PROJECTS

COMMISSION DISTRICT 1

SYSTEM & ROUTE NO.	COUNTY	LOCATION	BEGIN REF. MARKER	METRIC LGTH. (ENGL. LGTH.)	CHARACTER OF WORK & PROGRAM YEAR	COST \$1,000	MAP REFER.
U 212	LARAMIE	CHEYENNE ST/COLLEGE DR ALLISON DRAW STRUC/	COMB W/212(1)	0.00 (0.00)	PROGRAM YEAR 1998	273	1810
U 212	LARAMIE	CHEYENNE STREETS/COLLEGE DRIVE FOUR MILE ROAD		0.00 (0.00)	REPAIR & REPLACE CULVERT PROGRAM YEAR 1997	69	1805
<u>URBAN - OTHER</u>							
V 222	LARAMIE	CHEYENNE STREETS FORT ACCESS ROAD		3.15 (1.96)	UPGRADE TO DESIGN STANDARDS PROGRAM YEAR 2000	330	1939
V 0805	GOSHEN	SOUTH TORRINGTON +MP .20/HOLLY SUGAR TRACKS		0.00 (0.00)	TYPE A PE/STDY TRACK ELEV & RD PROGRAM YEAR 1996	10	1932
V 1100	LARAMIE	HORSE CREEK ROAD -	COMB W/211(5)	5.73 (3.56)	RECONSTRUCTION PROGRAM YEAR XXXX	1,834	1906
V 4043	LARAMIE	CHEYENNE STREETS STOREY BLVD EXTENSION		2.61 (1.62)	TYPE A PE/RECON REPORT PROGRAM YEAR 1996	10	1944
V 4969	GOSHEN	TORRINGTON STREETS 20TH/+4979 EAST M STREET		0.00 (0.00)	TYPE A PE/RECON REPORT PROGRAM YEAR 1996	5	1945
<u>COUNTY</u>							
O 200	LARAMIE	LARAMIE COUNTY ROAD #228A .3 MI NO OF HORSE CR/BN245534V		0.00 (0.00)	GATES PROGRAM YEAR 1998	89	
O 200	LARAMIE	LARAMIE COUNTY ROAD #221 8 MI NO OF PINE BL/UP816071D		0.00 (0.00)	GATES PROGRAM YEAR 1997	89	
O 200	LARAMIE	LARAMIE COUNTY ROAD #212 1.5 MI E OF EGBERT/UP816192B		0.00 (0.00)	GATES PROGRAM YEAR 1997	99	

COMMISSION DISTRICT
 AUTHORIZED PRELIMINARY ENGINEERING PROJECTS

COMMISSION DISTRICT 1

SYSTEM & ROUTE NO.	COUNTY	LOCATION	BEGIN REF. MARKER	METRIC LGTH. (ENGL. LGTH.)	CHARACTER OF WORK & PROGRAM YEAR	COST \$1,000	MAP REFER.
O 252	LARAMIE	LARAMIE COUNTY VARIOUS COUNTY ROADS	0.00	(0.00)	TYPE A PE/RECON FOR LOCATION PROGRAM YEAR 1996	50	
O 700	GOSHEN	GOSHEN COUNTY ROAD #36B UP816326X	0.00	(0.00)	GATES PROGRAM YEAR 1998	99	
O 700	GOSHEN	GOSHEN COUNTY ROAD #115 1 MI E OF HUNTLEY/UP816322V	0.00	(0.00)	GATES PROGRAM YEAR 1997	99	
O 700	GOSHEN	GOSHEN COUNTY RADIO ROAD/BN89210N	0.00	(0.00)	SIGNAL SYSTEM UPGRADE PROGRAM YEAR 1997	79	
O 700	GOSHEN	BEAR CREEK ROAD STR #EZW/CO RD #153/MP 11.4	0.00	(0.00)	TYPE A PE/BRIDGE REPLACEMENT PROGRAM YEAR 1996	2	
O 780	GOSHEN	GOSHEN COUNTY WHALEN DAM BRIDGE	0.00	(0.00)	TYPE A PE/STRUC RECON REPORT PROGRAM YEAR 1996	5	
O 800	PLATTE	PLATTE COUNTY ROAD #211 ELKHORN CREEK ROAD/BN89272L	0.00	(0.00)	GATES PROGRAM YEAR 1997	79	
O 800	PLATTE	PLATTE COUNTY BULLS ROAD/BN89262S	0.00	(0.00)	GATES PROGRAM YEAR 1997	79	
<u>COMBINED PROJECTS</u>							
C 8293	VARIOUS CO.	HWY DISTRICT 1 VARIOUS LOCATIONS	0.00	(0.00)	ROAD CLOSURE GATES PROGRAM YEAR 1997	100	

Airport Construction Commission District 1

LOCATION	COUNTY	TRANS. DIST.	PROJECT #	CHARACTER OF WORK	TOTAL COST
FY-1996					
Cheyenne Airport	Laramie	1		Rehabilitate Taxiway "B" (Phase III)	\$1,944,444
Cheyenne Airport	Laramie	1		Recurring pavement maintenance	10,000
Cheyenne Airport	Laramie	1		Site preparation for Runway 8/26 relocation (Phase I)	4,675,625
Torrington Airport	Goshen	2		Rehabilitate apron 200 x 500 feet	200,000
Torrington Airport	Goshen	2		Relocate and rehabilitate fence	30,000
Torrington Airport	Goshen	2		Install precision approach path indicator system and runway end identifier light system	83,300
Torrington Airport	Goshen	2		Rehabilitate taxiway	100,000
Torrington Airport	Goshen	2		Line of sight grading	400,000
Torrington Airport	Goshen	2		Seal coat, crack fill and mark Runway 10/28	50,000
Wheatland Airport	Platte	2		Purchase fuel facility	100,000
FY-1996 TOTAL					\$7,593,369
FY-1997					
Cheyenne Airport	Laramie	1		Install ASR-9 Radar	\$ 8,000,000
Cheyenne Airport	Laramie	1		Grade Runway 8/26 shoulders and improve drainage	700,000
Cheyenne Airport	Laramie	1		Pave and light Runway 8/26 relocation (Phase II), including Taxiway "B"	5,715,000
Cheyenne Airport	Laramie	1		Recurring pavement maintenance	10,000
Torrington Airport	Goshen	2		Purchase fuel system	50,000

Airport Construction

Commission District 1

LOCATION	COUNTY	TRANS. DIST.	PROJECT #	CHARACTER OF WORK	TOTAL COST
Wheatland Airport	Platte	2		Seal coat, crack fill, and mark runway extension	20,000
FY-1997 TOTAL					\$14,495,000
FY-1998					
Cheyenne Airport	Laramie	1		Extend Taxiway "A" to the northwest	\$1,589,500
Cheyenne Airport	Laramie	1		Recurring pavement maintenance	10,000
Torrington Airport	Goshen	2		Purchase snow removal equipment	75,000
Wheatland Airport	Platte	2		Purchase obstacle free area and runway protection zone, Runway 8/26 and construct parallel taxiway	110,000
Wheatland Airport	Platte	2		Install runway end identifier light system, Runway 26 and segmented circle	80,000
Wheatland Airport	Platte	2		Overlay runway 3,700 feet	200,000
Wheatland Airport	Platte	2		Construct partial parallel taxiway	333,000
Wheatland Airport	Platte	2		Reconstruct apron and connector taxiway	300,000
FY-1998 TOTAL					\$2,697,500
PROPOSED FUTURE PROJECTS					
Cheyenne Airport (1999)	Laramie	1		Install runway sensor system on Runway 8/26	150,000
Cheyenne Airport (1999)	Laramie	1		Construct parallel Taxiway "H"	4,200,000
Cheyenne Airport (1999)	Laramie	1		Recurring pavement maintenance	10,000
Cheyenne Airport (2000)	Laramie	1		Construct Terminal Building (Phase I)	1,100,000

Airport Construction Commission District 1

LOCATION	COUNTY	TRANS. DIST.	PROJECT #	CHARACTER OF WORK	TOTAL COST
Cheyenne Airport (2000)	Laramie	1		Install runway sensors	160,000
Cheyenne Airport (2001)	Laramie	1		Construct Terminal Building (Phase II)	800,000
Pine Bluffs (2001)	Laramie	1		Runway extensions/Maj Reh/Wide/Obst. Rem/Rel 26	1,100,000
Pine Bluffs (2001)	Laramie	1		Papi's/RE Windtee/Beacon	45,000
Pine Bluffs (2001)	Laramie	1		AP Exp 150 X 200 for Standards	130,000
Torrington Airport (1999)	Goshen	2		Seal coat, crack fill and mark all surfaces	70,000
Torrington Airport (1999)	Goshen	2		Environmental assessment for Runway 2/20 extension	50,000
Torrington Airport (1999)	Goshen	2		Replace unicom and handheld radios	3,000
Torrington Airport (2000)	Goshen	2		Extend cross-wind runway (1,500') and install precision approach path indicator system	500,000
Torrington Airport (2000)	Goshen	2		Expand apron 150 x 375 feet	225,000
Wheatland Airport (1999)	Platte	2		Relocate access road to the west	100,000
Wheatland Airport (1999)	Platte	2		Prepare master Plan	60,000
Wheatland Airport (2000)	Platte	2		Construct fixed base operator hangar	100,000
FUTURE TOTAL					\$8,803,000

Public Transit Improvement Program

FY 96 - 10/1/95-9/30/96

Eligible Provider	Section	Expenditure or Vehicle Type	STATE FUNDS	'FEDERAL FUNDS		TOTAL
				No. of Vehicles	\$ Amt.	
COMMISSION DIST. No. 1						
<i>Goshen County</i>						
Torrington Senior Center	18	Cap/Operating/Admin.	\$8,488		\$14,879	\$23,367
Diversified Services	18	Cap/Operating/Admin.	5,893		10,330	16,223
<i>Laramie County</i>						
Cheyenne City Transit	9	Operations			406,115	406,115
Cheyenne City Transit	9	Capital		7	269,840	269,840
Magic City Enterprises	16	Vehicle Purchase		1	28,050	28,050
Alpine Transportation (Pine Bluffs)	Rural Transit	Cap/Operating/Admin.	8,840			8,840
<i>Platte County</i>						
Services for Seniors	Rural Transit	Cap/Operating/Admin.	21,676			21,676
			\$44,897	8	\$729,214	\$774,111

Public Transit Improvement Program

FY 97 - 10/1/96-9/30/97

Eligible Provider	Section	Expenditure or Vehicle Type	STATE FUNDS	'FEDERAL FUNDS		TOTAL
				No. of Vehicles	\$ Amt.	
COMMISSION DIST. No. 1						
<i>Goshen County</i>						
Torrington Senior Center	18	Cap/Operating/Admin.	\$11,634		\$14,867	\$26,501
Torrington Senior Center	16	Vehicle Purchase		1	30,000	30,000
Diversified Services	18	Cap/Operating/Admin.	8,370		10,330	18,700
<i>Laramie County</i>						
Cheyenne City Transit	9	Operations			406,115	406,115
Cheyenne City Transit	3	Capital Construction			2,600,000	2,600,000
Cheyenne City Transit	9	Capital		7	269,840	269,840
Alpine Transportation (Pine Bluffs)	Rural Transit	Cap/Operating/Admin.	8,840			8,840
<i>Platte County</i>						
Services for Seniors	Rural Transit	Cap/Operating/Admin.	21,676			21,676
Services for Seniors	16	Vehicle Purchase		1	30,000	30,000
			\$50,520	9	\$3,331,152	\$3,381,672

Public Transit Improvement Program

FY 98 - 10/1/97-9/30/98

Eligible Provider	Section	Expenditure or Vehicle Type	STATE FUNDS	FEDERAL FUNDS		TOTAL
				No. of Vehicles	\$ Amt.	
COMMISSION DIST. No. 1						
<i>Goshen County</i>						
Torrington Senior Center	18	Cap/Operating/Admin.	\$11,634		\$14,867	\$26,501
Torrington Senior Center	16	Vehicle Purchase		1	30,000	30,000
Diversified Services	18	Cap/Operating/Admin.	8,370		10,330	18,700
<i>Laramie County</i>						
Cheyenne City Transit	9	Operations			406,115	406,115
Cheyenne City Transit	9	Capital		7	269,840	269,840
Alpine Transportation (Pine Bluffs)	Rural Transit	Cap/Operating/Admin.	8,840			8,840
<i>Platte County</i>						
Services for Seniors	Rural Transit	Cap/Operating/Admin.	21,676			21,676
Services for Seniors	16	Vehicle Purchase		1	30,000	30,000
			\$50,520	9	\$731,152	\$781,672

Represented by
Transportation Commissioner

KATHLEEN A. HUNT
P.O. Box 971
Laramie, Wy. 82071

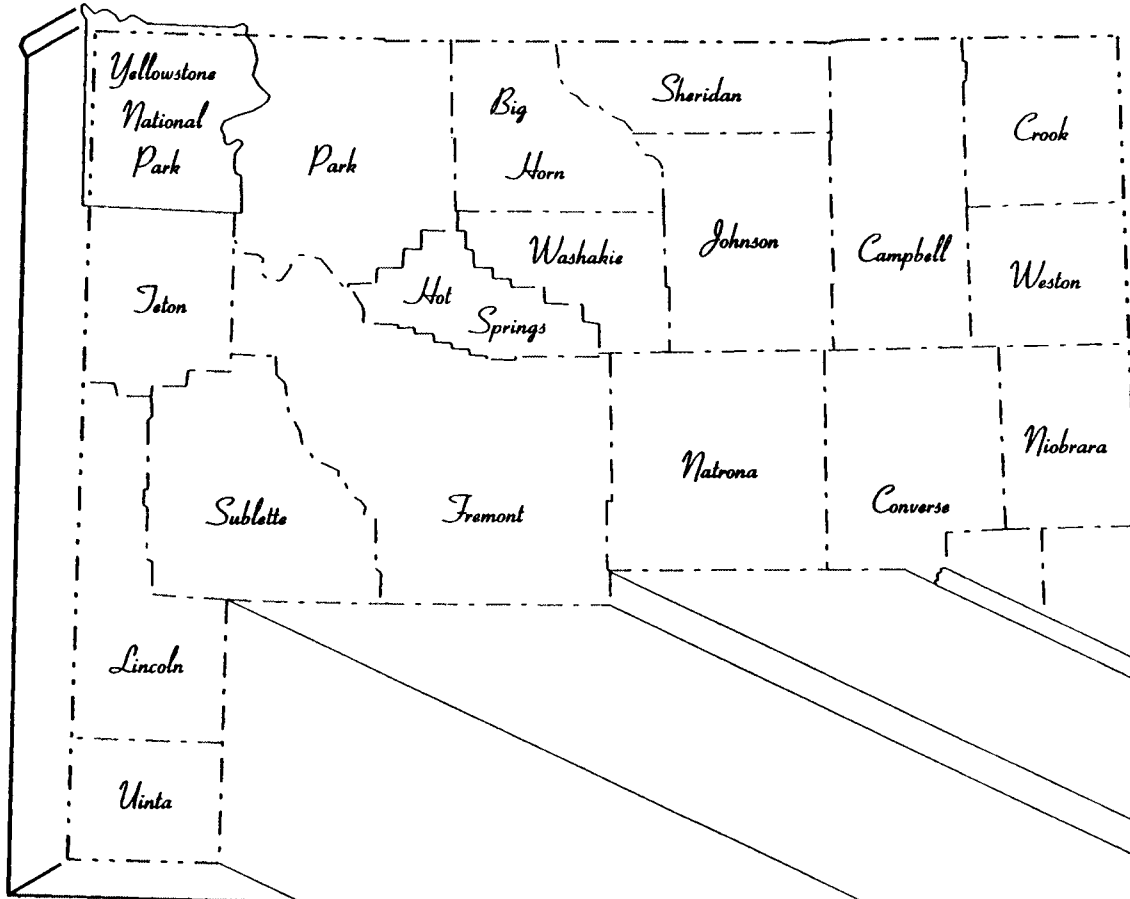
TRANSPORTATION DEPARTMENT PERSONNEL

DISTRICT ENGINEERS


Jay Gould	Laramie	745-2100
DeMcOmie	Rock Springs	352-3000
Jack Bell	Casper	473-3200

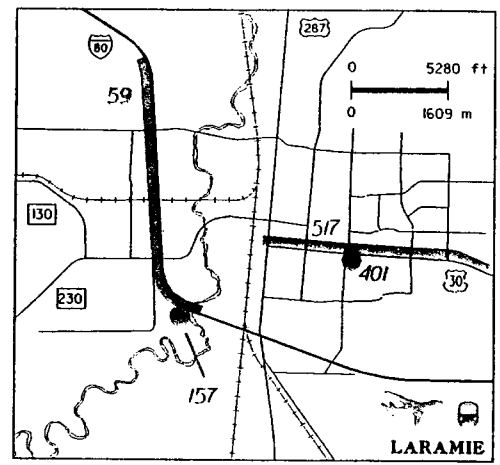
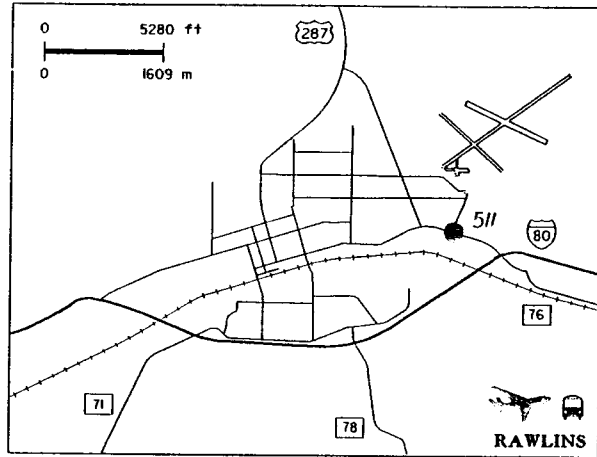
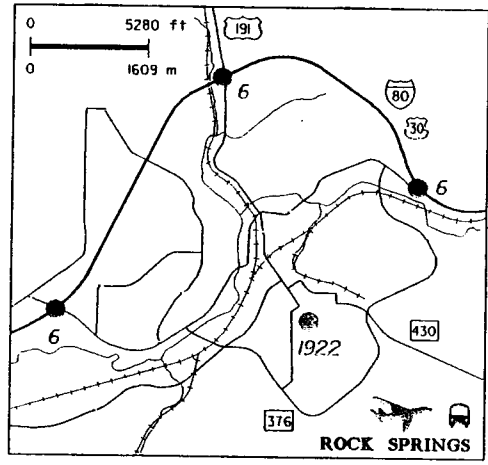
RESIDENT ENGINEERS

Calvin Goddard	Laramie	745-2137
Steven Cook	Laramie	745-2115
Andrew Long	Rawlins	324-2249
Ronald Huff	Rawlins	324-2249
John Eddins	Rock Springs	352-3039
Leslie Ranta	Rock Springs	352-3036






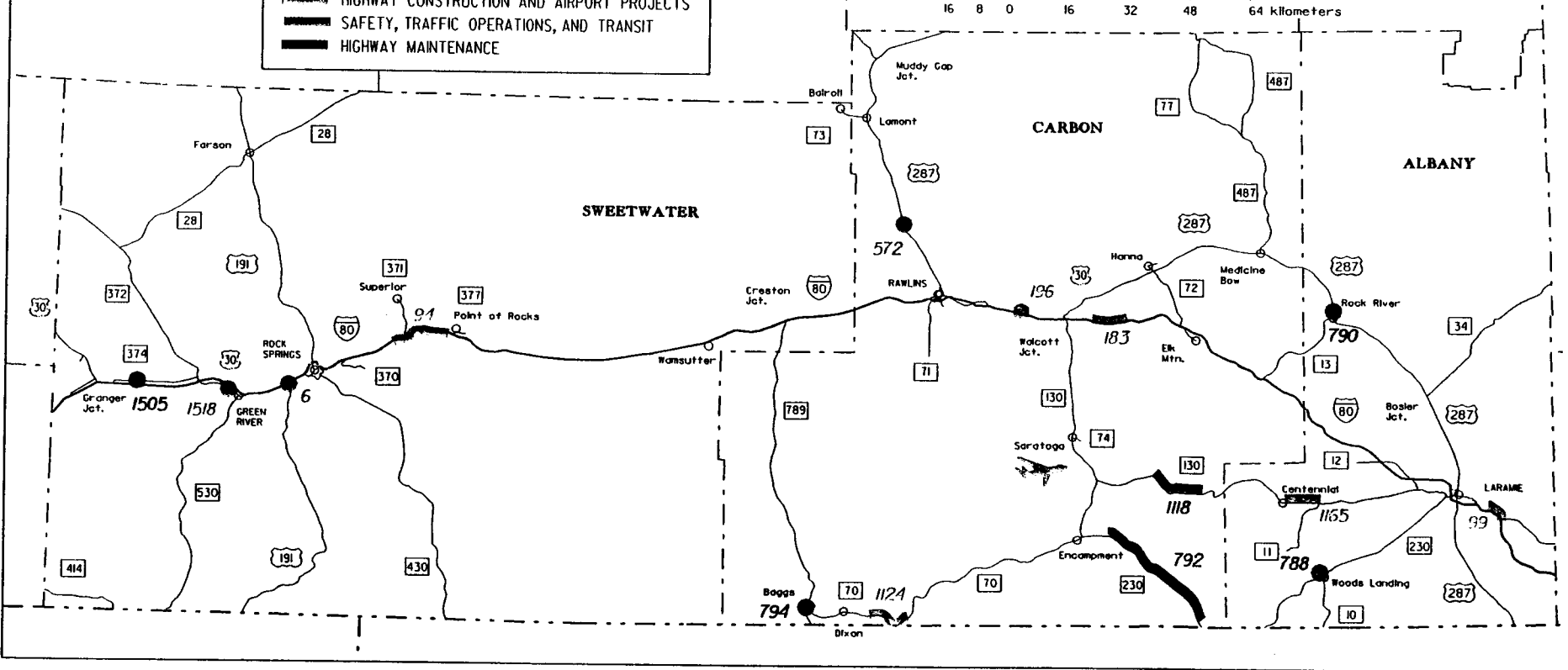
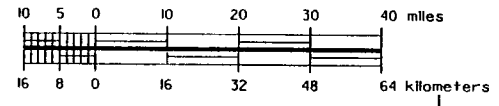
Commission
District
2





KEY TO FY - 96 PROJECTS

-  HIGHWAY CONSTRUCTION AND AIRPORT PROJECTS
-  SAFETY, TRAFFIC OPERATIONS, AND TRANSIT
-  HIGHWAY MAINTENANCE



COMMISSION DISTRICT
STATE TRANSPORTATION IMPROVEMENT PROGRAM

COMMISSION DISTRICT 2

FISCAL YEAR 1996

SYSTEM & ROUTE NO.	COUNTY	LOCATION	BEGIN REF. MARKER	METRIC LGTH. (ENGL. LGTH.)	CHARACTER OF WORK	COST \$1,000	MAP REFER.
<u>INTERSTATE - NHS</u>							
I 80	SWEETWATER	ROCK SPRINGS-RAWLINS/ E FLMG GRG/DEWAR/ELK/PILOT BTE	4 INTGS 99.14	0.00 (0.00)	REPL POLES WIRING HEADS PL BX+	349	6
I 80	SWEETWATER	ROCK SPRINGS-RAWLINS BOTH LANES	120.30	15.61 (9.70)	RESURFACING	6,340	94
I 80	CARBON	FT STEELE REST AREA	228.30	0.00 (0.00)	ARBOR UPGRADE	254	196
I 80	CARBON	WALCOTT JCT-LARAMIE DANA RIDGE SECTION/WBL	240.00	9.50 (5.90)	ASPHALT RESURFACING/WBL	2,475	183
I 80	ALBANY	LARAMIE MARGINAL/WBL/COMB W/BR CURTIS ST/LARAMIE RIVER/PHS 1	309.96	4.41 (2.74)	RECONSTRUCTION	9,456	59
I 80	ALBANY	LARAMIE RIVER/WBL PHASE 1	COMB 312.44	0.00 (0.00)	BRIDGE REHABILITATION	287	157
I 80	ALBANY	LARAMIE EAST TELEPHONE CANYON/TRUCK LANE	319.15	6.84 (4.25)	RECONSTRUCTION	17,050	99
<u>PRIMARY - NHS</u>							
N 021	CARBON	RAWLINS-MUDDY GAP BELL SPRINGS DRAW	13.79	0.00 (0.00)	REPLACE CULVERT	165	572
N 054	CARBON	RAWLINS STREETS WTD SHOP SITE	215.40	0.00 (0.00)	LANDSCAPING	40	511
N 055	ALBANY	LARAMIE STREETS GRAND AVENUE	328.50	4.02 (2.50)	PLANT TREES	60	517

COMMISSION DISTRICT
STATE TRANSPORTATION IMPROVEMENT PROGRAM

COMMISSION DISTRICT 2

FISCAL YEAR 1996

SYSTEM & ROUTE NO.	COUNTY	LOCATION	BEGIN REF. MARKER	METRIC LGTH. (ENGL. LGTH.)	CHARACTER OF WORK	COST \$1,000	MAP REFER.
N 055	ALBANY	LARAMIE STREETS GRAND AVE & 15TH ST INTERSECT	329.30	0.00 (0.00)	INSTALL STORM SEW/RMV 2 GUTTER	45	401
<u>PRIMARY - OTHER</u>							
P 018	CARBON	BAGGS-CRESTON JCT LITTLE SNAKE RIVER	50.31	0.00 (0.00)	SILICA FUME DECK OVERLAY	119	794
P 022	CARBON	RIVERSIDE-COLORADO LINE	104.50	35.41 (22.00)	REPAIR FROST HEAVE AREAS	312	792
P 023	ALBANY	ROCK RIVER-LARAMIE ROCK CREEK BRIDGE	290.35	0.64 (0.40)	CULVERT/GIRDERS/OVERLAY	172	790
P 026	ALBANY	LARAMIE-COLORADO LINE	28.40	0.00 (0.00)	REPLACE CATTLEGUARDS	38	788
<u>SECONDARY</u>							
S 0103	ALBANY	SNOWY RANGE ROAD CENTENNIAL EAST	21.40	10.22 (6.35)	RECONSTRUCTION	2,420	1165
S 0103	CARBON	SNOWY RANGE ROAD	48.00	15.29 (9.50)	BASE REPL/OVERLAY/CHIP SEAL	426	1118
S 0401	CARBON	BAGGS-COLORADO LINE SAVERY SECTION	11.00	9.33 (5.80)	RECONSTRUCTION	3,630	1124
<u>WYOMING STATE HIGHWAY</u>							
W 374	SWEETWATER	I-80 SERVICE ROAD BLACKS FORK RIVER	78.13	0.00 (0.00)	OVERLAY BRIDGE DECK	125	1505
W 374	SWEETWATER	GREEN RIVER WEST LITTLE AMERICAN RD	88.83	0.68 (0.42)	INSTALL GUARDRAIL	60	1518

COMMISSION DISTRICT
STATE TRANSPORTATION IMPROVEMENT PROGRAM

COMMISSION DISTRICT 2

FISCAL YEAR 1996

SYSTEM & ROUTE NO.	COUNTY	LOCATION	BEGIN REF. MARKER	METRIC LGTH. (ENGL. LGTH.)	CHARACTER OF WORK	COST \$1,000	MAP REFER.
<u>URBAN - OTHER</u>							
V 4302	SWEETWATER	ROCK SPRINGS STREETS 2ND STREET/D STREET-F STREET	0.00	0.00 (0.00)	RECONSTRUCTION	149	1922
<u>COUNTY</u>							
O 606	SWEETWATER	DPI/MCKINNON ROAD W-530 SOUTH TO W-414	0.00	44.26 (27.50)	RECONSTRUCTION	1,658	
O 610	ALBANY	DPI/ALBANY COUNTY COMB HARMONY LANE W/0156(11)	0.00	0.00 (0.00)	OVERLAY	616	
O 611	ALBANY	DPI/ALBANY COUNTY COMB PAHLOW LANE W/0156(10)	0.00	0.00 (0.00)	OVERLAY	1,052	
O 400	SWEETWATER	SWEETWATER COUNTY ROAD #48 SALT WELLS ROAD/UP810504L	0.00	0.00 (0.00)	UPGRADE SIGNAL SYSTEM	89	
O 400	SWEETWATER	SWEETWATER COUNTY ROAD #84 BLACK BUTTES ROAD/UP810509V	0.00	0.00 (0.00)	UPGRADE SIGNAL SYSTEM	89	
O 400	SWEETWATER	SWEETWATER COUNTY ROAD #29 BITTER CR SOUTH ROAD/UP810490F	0.00	0.00 (0.00)	UPGRADE SIGNAL SYSTEM	89	
O 400	SWEETWATER	SWEETWATER COUNTY ROAD #420-1 BLACK ROCK CREEK/STR #FPC	0.00	0.00 (0.00)	RECONSTRUCTION	164	
O 465	SWEETWATER	ROCK SPRINGS/U-4301 COLLEGE DR/HIGHLAND-COL ENTRAN	0.00	0.97 (0.60)	RECONSTRUCTION	460	
O 500	ALBANY	ALBANY COUNTY COMB W/(5) COMO BLUFF RD/ROCK CR STR #DNZ	0.00	0.00 (0.00)	BRIDGE RECONSTRUCTION	241	

COMMISSION DISTRICT
STATE TRANSPORTATION IMPROVEMENT PROGRAM

COMMISSION DISTRICT 2

FISCAL YEAR 1996

SYSTEM & ROUTE NO.	COUNTY	LOCATION	BEGIN REF. MARKER	METRIC LGTH. (ENGL. LGTH.)	CHARACTER OF WORK	COST \$1,000	MAP REFER.
O 500	ALBANY	ALBANY COUNTY LITTLE LARAMIE RVR RD/STR #DNL	COMB W/(6) 0.00	0.00 (0.00)	BRIDGE RECONSTRUCTION	240	
O 555	ALBANY	LARAMIE STREETS PIERCE STREET	0.00	1.29 (0.80)	RECONSTRUCTION	674	
O 557	ALBANY	LAKE HATTIE ROAD & HOWE ROAD COUNTY ROADS #45 & #22	0.00	0.00 (0.00)	INSTALL FENCING	116	
O 652	CARBON	CARBON COUNTY ROAD #291 HANNA NORTH	0.00	18.91 (11.75)	CRUSH & PLACE GRAVEL	214	
<u>COMBINED PROJECTS</u>							
C 9603	VARIOUS CO.	HWY DISTRICT 1 SNOWY RANGE/GRAND AVE/3RD ST	0.00	0.00 (0.00)	MICROSURFACE SEAL	403	

COMMISSION DISTRICT
AUTHORIZED PRELIMINARY ENGINEERING PROJECTS

COMMISSION DISTRICT 2

SYSTEM & ROUTE NO.	COUNTY	LOCATION	BEGIN REF. MARKER	METRIC LGTH. (ENGL. LGTH.)	CHARACTER OF WORK & PROGRAM YEAR	COST \$1,000	MAP REFER.
<u>INTERSTATE - NHS</u>							
I 80	SWEETWATER	GREEN RIVER MARGINAL	90.20	0.00 (0.00)	TYPE A PE/ICE DETECTOR STUDY PROGRAM YEAR 1996	3	146
I 80	SWEETWATER	ROCK SPRINGS MARGINAL DEWAR DRIVE & ELK ST INT	102.36	3.60 (2.24)	CHAIN LINK FENCE PROGRAM YEAR 1997	145	174
I 80	SWEETWATER	ROCK SPRINGS MARGINAL DEWAR DRIVE INTERCHANGE	102.36	0.00 (0.00)	BRIDGE REHABILITATION PROGRAM YEAR 2001	1,066	118
I 80	SWEETWATER	ROCK SPRINGS MARGINAL KILLPECKER CREEK SEPARATION	104.70	0.00 (0.00)	BRIDGE REHABILITATION PROGRAM YEAR 2001	1,066	153
I 80	SWEETWATER	ROCK SPRINGS MARGINAL ELK STREET INTERCHANGE	104.80	0.00 (0.00)	REPLACE STRUCTURE PROGRAM YEAR 2001	3,868	93
I 80	SWEETWATER	ROCK SPRINGS-RAWLINS	107.50	0.00 (0.00)	TYPE A PE/ON RAMP STUDY PROGRAM YEAR 1996	5	145
I 80	SWEETWATER	ROCK SPRINGS-RAWLINS	107.62	20.45 (12.71)	2ND STAGE SURFACING PROGRAM YEAR 2000	7,507	138
I 80	SWEETWATER	ROCK SPRINGS-RAWLINS POINT OF ROCKS SECTION EAST	130.00	12.87 (8.00)	RESURFACING WBL PROGRAM YEAR 2000	4,064	102
I 80	SWEETWATER	ROCK SPRINGS-RAWLINS PATRICK DRAW & TABLE ROCK SECT	143.00	18.02 (11.20)	SURFACING PROGRAM YEAR 1999	7,000	80
I 80	SWEETWATER	ROCK SPRINGS-RAWLINS PATRICK DRAW & TABLE ROCK SECT	143.00	18.02 (11.20)	WIDENING PROGRAM YEAR 1998	5,250	95
I 80	SWEETWATER	ROCK SPRINGS-RAWLINS CONTINENTAL DIVIDE EAST	186.80	19.79 (12.30)	REHABILITATION PROGRAM YEAR 2000	6,000	82

COMMISSION DISTRICT
 AUTHORIZED PRELIMINARY ENGINEERING PROJECTS

COMMISSION DISTRICT 2

SYSTEM & ROUTE NO.	COUNTY	LOCATION	BEGIN REF. MARKER	METRIC LGTH. (ENGL. LGTH.)	CHARACTER OF WORK & PROGRAM YEAR	COST \$1,000	MAP REFER.
I 80	SWEETWATER	ROCK SPRINGS-RAWLINS CRESTON JCT	187.20	0.00 (0.00)	REPL CABLE WIRING PL BX LUM HD PROGRAM YEAR 1997	41	8
I 80	CARBON	RAWLINS-WALCOTT COMB W/219.59 RAWL E/INCL BR 218.95/SUGAR CR	216.20	7.72 (4.80)	RESURFACING PROGRAM YEAR 2001	5,100	57
I 80	CARBON	RAWLINS-WALCOTT JCT COMB SINCL +MP 219.76 UPRR/ W/RESUR	219.59	0.00 (0.00)	BRIDGE REHABILITATION PROGRAM YEAR 2001	1,294	156
I 80	CARBON	RAWLINS-WALCOTT JCT SINCLAIR EAST	221.00	10.46 (6.50)	RESURFACING PROGRAM YEAR 1997	7,712	96
I 80	CARBON	RAWLINS-WALCOTT JCT FORT STEELE SECTION	227.50	9.98 (6.20)	RESURFACING PROGRAM YEAR 1999	8,167	97
I 80	CARBON	WALCOTT JCT-LARAMIE HALLICK RIDGE SECTION	245.90	9.82 (6.10)	RESURFACING PROGRAM YEAR 2001	9,729	110
I 80	CARBON	WALCOTT JCT-LARAMIE ELK MOUNTAIN INT SECTION	252.00	11.27 (7.00)	RESURFACING PROGRAM YEAR XXXX	9,729	111
I 80	ALBANY	LARAMIE MARG/EBL/COMB W/BR ARS SNOWY RANGE/LARAMIE RIV/PHS 2	309.96	4.41 (2.74)	RESURFACING PROGRAM YEAR 1997	7,280	192
I 80	ALBANY	LARAMIE RIVER/EBL COMB PHASE 2 W/RESURF	312.44	0.00 (0.00)	BRIDGE REHABILITATION EBL PROGRAM YEAR 1997	255	191
I 80	ALBANY	LARAMIE MARGINAL COMB W/BRDG LARAMIE RIVER-MOONLIGHT RANCH	312.70	4.22 (2.62)	REHABILITATION PROGRAM YEAR 1998	4,526	98
I 80	ALBANY	LARAMIE MARGINAL COMB THIRD STREET INTERCHANGE	313.19	0.00 (0.00)	BRIDGE REHABILITATION PROGRAM YEAR 1998	877	158
I 80	ALBANY	LARAMIE MARGINAL COMB W/BR MOONLIGHT RANCH-TELEPHN CANYON	315.32	6.16 (3.83)	WIDEN & RESURFACE PROGRAM YEAR 2000	9,706	69

COMMISSION DISTRICT
AUTHORIZED PRELIMINARY ENGINEERING PROJECTS

COMMISSION DISTRICT 2

SYSTEM & ROUTE NO.	COUNTY	LOCATION	BEGIN REF. MARKER	METRIC LGTH. (ENGL. LGTH.)	CHARACTER OF WORK & PROGRAM YEAR	COST \$1,000	MAP REFER.
I 80	ALBANY	GRAND AVENUE INT -	COMB W/RESURF	316.70	0.00 (0.00)	BRIDGE REHABILITATION PROGRAM YEAR 2000	889 209
<u>PRIMARY - NHS</u>							
N 012	SWEETWATER	KEMMERER-GRANGER US-30 & CR 4-16 INTERSECTION	3 COMB	93.85	0.00 (0.00)	WIDEN US-30/LFT TRN SLOT/CH SL PROGRAM YEAR 1997	60 582
N 012	SWEETWATER	KEMMERER-GRANGER	3 COMB	94.70	2.01 (1.25)	RECONSTRUCTION PROGRAM YEAR 1997	4,950 466
N 012	SWEETWATER	KEMMERER-GRANGER UPRR UNDERPASS/UP810479F	3 COMB	95.17	0.00 (0.00)	RECONSTRUCTION PROGRAM YEAR 1997	560 565
N 021	CARBON	RAWLINS STREETS US 287 BYPASS		0.77	2.45 (1.52)	ROTOMILL/OVERLAY/CHIP SEAL PROGRAM YEAR 1997	348 607
N 021	CARBON	RAWLINS NORTH JCT US 287 NORTH		2.28	16.72 (10.39)	WIDEN & OVERLAY PROGRAM YEAR 2000	4,760 561
<u>PRIMARY - OTHER</u>							
P 023	CARBON	MEDICINE BOW-BOSLER JCT MEDICINE BOW EAST		272.19	18.51 (11.50)	RECONSTRUCTION PROGRAM YEAR 2000	5,500 772
P 023	ALBANY	LARAMIE NORTH		317.70	12.23 (7.60)	WIDEN & OVERLAY/3R PROGRAM YEAR 1997	2,860 753
P 024	CARBON	MEDICINE BOW-SHIRLEY RIM		23.00	3.22 (2.00)	SNOWFENCE PROGRAM YEAR 1997	92 760
P 026	ALBANY	LARAMIE STREETS CLARK/LEWIS ST VIADUCTS/+N-023		0.00	1.01 (0.63)	RECONSTRUCTION PROGRAM YEAR XXXX	2,000 778

COMMISSION DISTRICT
AUTHORIZED PRELIMINARY ENGINEERING PROJECTS

COMMISSION DISTRICT 2

SYSTEM & ROUTE NO.	COUNTY	LOCATION	BEGIN REF. MARKER	METRIC LGTH. (ENGL. LGTH.)	CHARACTER OF WORK & PROGRAM YEAR	COST \$1,000	MAP REFER.
P 026	ALBANY	LARAMIE-WOODS LANDING WOODS LANDING INTERSECTION	27.30	0.00 (0.00)	INTERSECTION MODIFICATION PROGRAM YEAR 1998	600	741
<u>SECONDARY</u>							
S 0103	CARBON	SNOWY RANGE ROAD FOREST BOUNDARY WEST SECTION	57.50	8.21 (5.10)	RECONSTRUCTION PROGRAM YEAR 2000	3,900	1153
S 0103	CARBON	SNOWY RANGE ROAD KARSTOFT SECTION	62.60	8.85 (5.50)	RECONSTRUCTION PROGRAM YEAR 1999	5,253	1166
S 0109	ALBANY	BOSLER-WHEATLAND MORTON PASS SECTION	9.69	11.60 (7.21)	RECONSTRUCTION PROGRAM YEAR 1997	4,720	1167
S 0109	ALBANY	BOSLER-WHEATLAND SYBILLE CANYON SECTION	16.90	9.98 (6.20)	RECONSTRUCTION PROGRAM YEAR 2000	5,170	1154
S 0109	ALBANY	BOSLER-WHEATLAND NORTH SYBILLE CREEK SECTION	23.10	7.89 (4.90)	RECONSTRUCTION PROGRAM YEAR 1998	3,740	1155
S 0402	CARBON	SAGE CREEK ROAD RAWLINS SOUTH	1.01	7.61 (4.73)	RECONSTRUCTION PROGRAM YEAR 2000	2,017	1156
S 0402	CARBON	SAGE CREEK ROAD TO END OF SHS SECTION	5.74	7.61 (4.73)	RECONSTRUCTION PROGRAM YEAR XXXX	2,017	1157
S 1900	SWEETWATER	GREEN RIVER SOUTH	2.25	19.97 (12.41)	TYPE B PE/SNOWFENCE STUDY PROGRAM YEAR 1996	10	1146
S 1900	SWEETWATER	GREEN RIVER-MANILA UTAH MCKINNON INT SO SECTION	20.10	9.17 (5.70)	RECONSTRUCTION PROGRAM YEAR 1997	3,190	1184
S 1900	SWEETWATER	GREEN RIVER-MANILA UTAH SQUAW HOLLOW SECTION	25.80	9.98 (6.20)	RECONSTRUCTION PROGRAM YEAR XXXX	3,940	1248

COMMISSION DISTRICT
 AUTHORIZED PRELIMINARY ENGINEERING PROJECTS

COMMISSION DISTRICT 2

SYSTEM & ROUTE NO.	COUNTY	LOCATION	BEGIN REF. MARKER	METRIC LGTH. (ENGL. LGTH.)	CHARACTER OF WORK & PROGRAM YEAR	COST \$1,000	MAP REFER.
S 1900	SWEETWATER	GREEN RIVER-MANILA UTAH HAYSTACK BUTTES SECTION	32.00	10.30 (6.40)	RECONSTRUCTION PROGRAM YEAR 2000	3,890	1161
S 1900	SWEETWATER	GREEN RIVER-MANILA UTAH UTAH LINE NORTH SECTION	38.40	10.46 (6.50)	RECONSTRUCTION PROGRAM YEAR 1998	4,911	1185
<u>URBAN - OTHER</u>							
V 000	SWEETWATER	GREEN RIVER STRS/TETON/N 3RD SHOSHONE/HITCHING POST/UPLAND	0.00	0.00 (0.00)	TYPE A PE/RECON REPORT PROGRAM YEAR 1996	5	1936
V 376	SWEETWATER	ROCK SPRINGS STREETS SOUTH BELT ROUTE	0.00	6.94 (4.31)	SLAB REPR/DRAINAGE/CLIMBING LN PROGRAM YEAR 1997	557	1926
V 4200	ALBANY	LARAMIE STREETS CURTIS STREET	0.43	1.34 (0.83)	WIDEN/RESURFACE/STRUCTURES PROGRAM YEAR 1998	3,438	1909
V 4302	SWEETWATER	ROCK SPRINGS STREETS BLAIR AVENUE/LOWER SECTION	0.00	0.00 (0.00)	RECONSTRUCTION PROGRAM YEAR 1997	1,680	1902
V 4554	CARBON	RAWLINS STREETS 5TH ST/FRONT ST-WALNUT ST	0.00	0.00 (0.00)	RECONSTRUCTION PROGRAM YEAR 1997	754	1941
<u>COUNTY</u>							
O 459	SWEETWATER	RHONE-POULENCE ROAD	0.00	0.00 (0.00)	TYPE A PE/RECON RECONST & BRDG PROGRAM YEAR 1996	5	
O 552	ALBANY	ALBANY COUNTY KOWB/CURTIS/PIERCE/WELCH/SAGE	0.00	0.00 (0.00)	TYPE A PE/RECON REPORT PROGRAM YEAR 1996	5	
O 559	ALBANY	ALBANY COUNTY VARIOUS LOCATIONS	0.00	0.00 (0.00)	TYPE A PE/CENTERLINE SURVEY+ PROGRAM YEAR 1996	32	

Airport Construction Commission District 2

LOCATION	COUNTY	TRANS. DIST.	PROJECT #	CHARACTER OF WORK	TOTAL COST
FY-1996					
Laramie Airport	Albany	1		Construct parallel taxiway to Runway 12/30 and install medium intensity taxiway lighting system	\$1,600,000
Rawlins Airport	Carbon	1		Resurface parallel taxiway	232,000
Rock Springs	Sweetwater	3		Shoulder stabilization on Runways 9/27 and 3/21	445,000
Saratoga	Carbon	1		Extend runway to 1,400 feet and install visual approach slope indicator radio control alteration	600,000
Saratoga	Carbon	1		Complete game fence and install runway end identifier light system, Runway 23	260,000
FY-1996 TOTAL					\$3,137,000
FY-1997					
Dixon Airport	Carbon	1		Purchase non-directional beacon	\$ 45,000
Laramie Airport	Albany	1		Install approach lighting system and global position satellite system receiver	450,000
Rawlins Airport	Carbon	1		Crack seal, seal coat and mark all pavements	85,000
Rawlins Airport	Carbon	1		Purchase global position satellite system	50,000
Rock Springs Airport	Sweetwater	3		Rehabilitate Taxiway B, C, and E (Phase I)	444,000
FY-1997 TOTAL					\$1,074,000
FY-1998					
Dixon Airport	Carbon	1		Seal coat, crack fill and mark all surfaces	\$75,000

Airport Construction ***Commission District 2***

LOCATION	COUNTY	TRANS. DIST.	PROJECT #	CHARACTER OF WORK	TOTAL COST
Rawlins Airport	Carbon	1		Construct hangar	60,000
Rawlins Airport	Carbon	1		Replace fuel tanks	100,000
Rock Springs Airport	Sweetwater	3		Rehabilitate Taxiway B, C and E (Phase II)	444,000
Saratoga Airport	Carbon	1		Widen runway to 100 feet	1,400,000
FY-1998 TOTAL					\$2,079,000
PROPOSED FUTURE PROJECTS					
Dixon Airport (2000)	Carbon	1		Expand apron	100,000
Dixon Airport (2000)	Carbon	1		Extend runway to 7,800 feet	825,000
Dixon Airport (2000)	Carbon	1		Construct section access road	50,000
Laramie Airport (1999)	Albany	1		Widen Runway 12/30 to 150 feet	1,200,000
Rawlins Airport (1999)	Carbon	1		Acquire land for Runway 28 extension; displace Runway 10 end	40,000
Rawlins Airport (2000)	Carbon	1		Grade Runway 22 and surface part 77	300,000
Rawlins Airport (2000)	Carbon	1		Extend Runway 28 to 1,000 feet	175,000
Rawlins Airport (2000)	Carbon	1		Overlay apron area	215,000
Rawlins Airport (2000)	Carbon	1		Overlay Runway 10/28 and grade all safety areas	321,000
Rawlins Airport (2000)	Carbon	1		Install precision approach path indicator systems, Runway 28 and 4/22, and install distance remaining signs and segmented circle	60,000
Saratoga Airport (2000)	Carbon	1		Ramp reconstruction and install flood lighting	555,000
FUTURE TOTAL					\$3,841,000

Public Transit Improvement Program

FY 96 - 10/1/95-9/30/96

Eligible Provider	Section	Expenditure or Vehicle Type	STATE FUNDS	'FEDERAL FUNDS		TOTAL
				No. of Vehicles	\$ Amt.	
COMMISSION DIST. No. 2						
<i>Albany County</i>						
Laramie Seniors	18	Cap/Op/Admin	\$3,336		\$18,994	\$22,330
UW Transportation	18	Cap/Op/Admin	23,114		40,520	63,634
<i>Carbon County</i>						
Rawlins Seniors	18	Cap/Op/Admin	7,511		13,167	20,678
<i>Sweetwater County</i>						
Sweetwater County Transit	18	Cap/Op/Admin	57,604		100,978	158,582
			\$91,565	0	\$173,659	\$265,224

Public Transit Improvement Program

FY 97 - 10/1/96-9/30/97

Eligible Provider	Section	Expenditure or Vehicle Type	STATE FUNDS	'FEDERAL FUNDS		TOTAL
				No. of Vehicles	\$ Amt.	
COMMISSION DIST. No. 2						
<i>Albany County</i>						
Laramie Seniors	18	Cap/Op/Admin	\$33,013		\$50,382	\$83,395
UW Transportation	18	Cap/Op/Admin	24,080		39,554	63,634
<i>Carbon County</i>						
Rawlins Seniors	18	Cap/Op/Admin	7,816		13,167	20,983
<i>Sweetwater County</i>						
Sweetwater County Transit	18	Cap/Op/Admin	60,011		98,573	158,584
			\$124,920		\$201,676	\$326,596

Public Transit Improvement Program

FY 98 - 10/1/97-9/30/98

Eligible Provider	Section	Expenditure or Vehicle Type	STATE FUNDS	FEDERAL FUNDS		TOTAL
				No. of Vehicles	\$ Amt.	
COMMISSION DIST. No. 2						
<i>Albany County</i>						
Laramie Seniors	18	Cap/Op/Admin	\$33,013		\$50,382	\$83,395
UW Transportation	18	Cap/Op/Admin	24,080		39,554	63,634
<i>Carbon County</i>						
Rawlins Seniors	18	Cap/Op/Admin	7,816		13,167	20,983
<i>Sweetwater County</i>						
Sweetwater County Transit	18	Cap/Op/Admin	60,011		98,573	158,584
			\$124,920		\$201,676	\$326,596

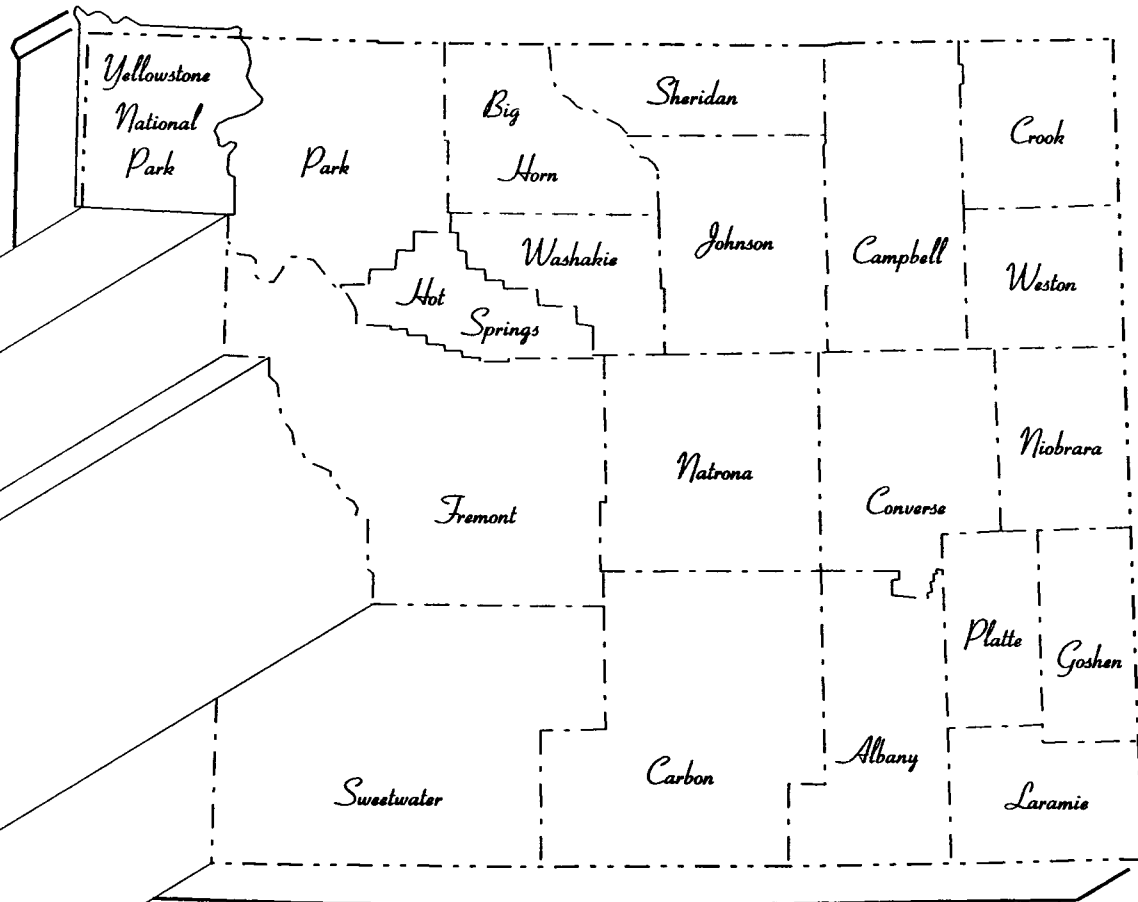
FOREST HIGHWAYS

STATE: Wyoming
COUNTY: Sweetwater
MPO: N/A
ROUTE NO: Forest Highway 24
ROUTE NAME: East Side Flaming Gorge Highway
DESCRIPTION: 10.2 miles of 3R from US 191, 13 miles south of Rock Springs, east to Firehole Marina.
AGENCY RESPONSIBLE: Federal Highway Administration, Central Federal Lands Highway Division
FUNDS SOURCE: 23 USC 204 (Public Lands Program)

ESTIMATED COST	FY-1996	FY-1997	FY-1998
PRELIMINARY ENGINEERING	\$0	\$0	\$20,000
ENGINEERING SERVICES	\$0	\$0	\$0
RIGHT-OF-WAY	\$0	\$0	\$0
CONSTRUCTION ENGINEERING	\$0	\$0	\$320,000
CONSTRUCTION	\$0	\$0	\$3,500,000
TOTAL	\$0	\$0	\$3,840,000

Represented by
Transportation Commissioner

DIANNE MILLS
P.O. Box 768
Evanston, Wy. 82931



TRANSPORTATION DEPARTMENT PERSONNEL

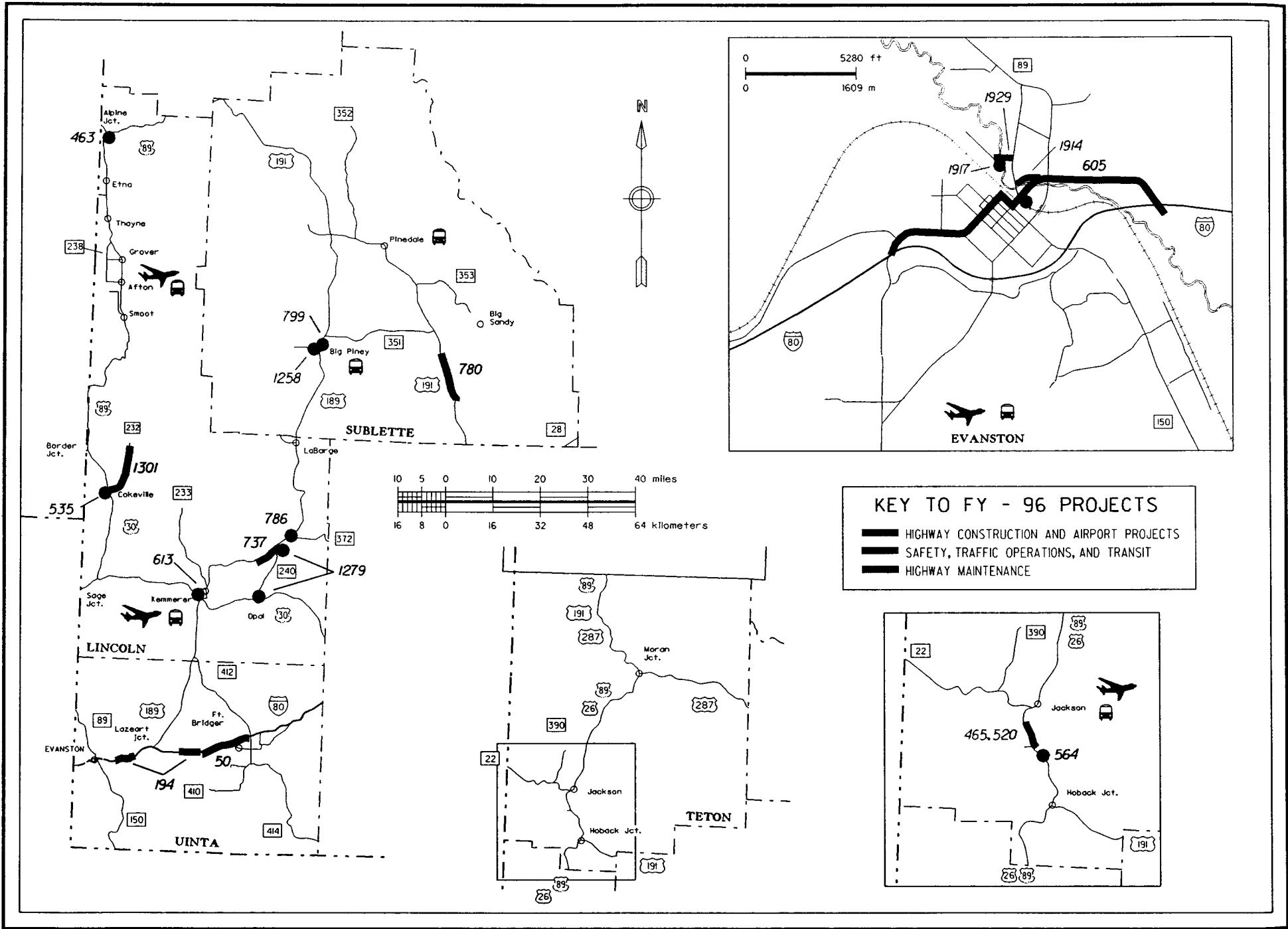
DISTRICT ENGINEERS

DeMcOmie	Rock Springs	352-3000
Ken Fink	Basin	568-3413

RESIDENT ENGINEERS

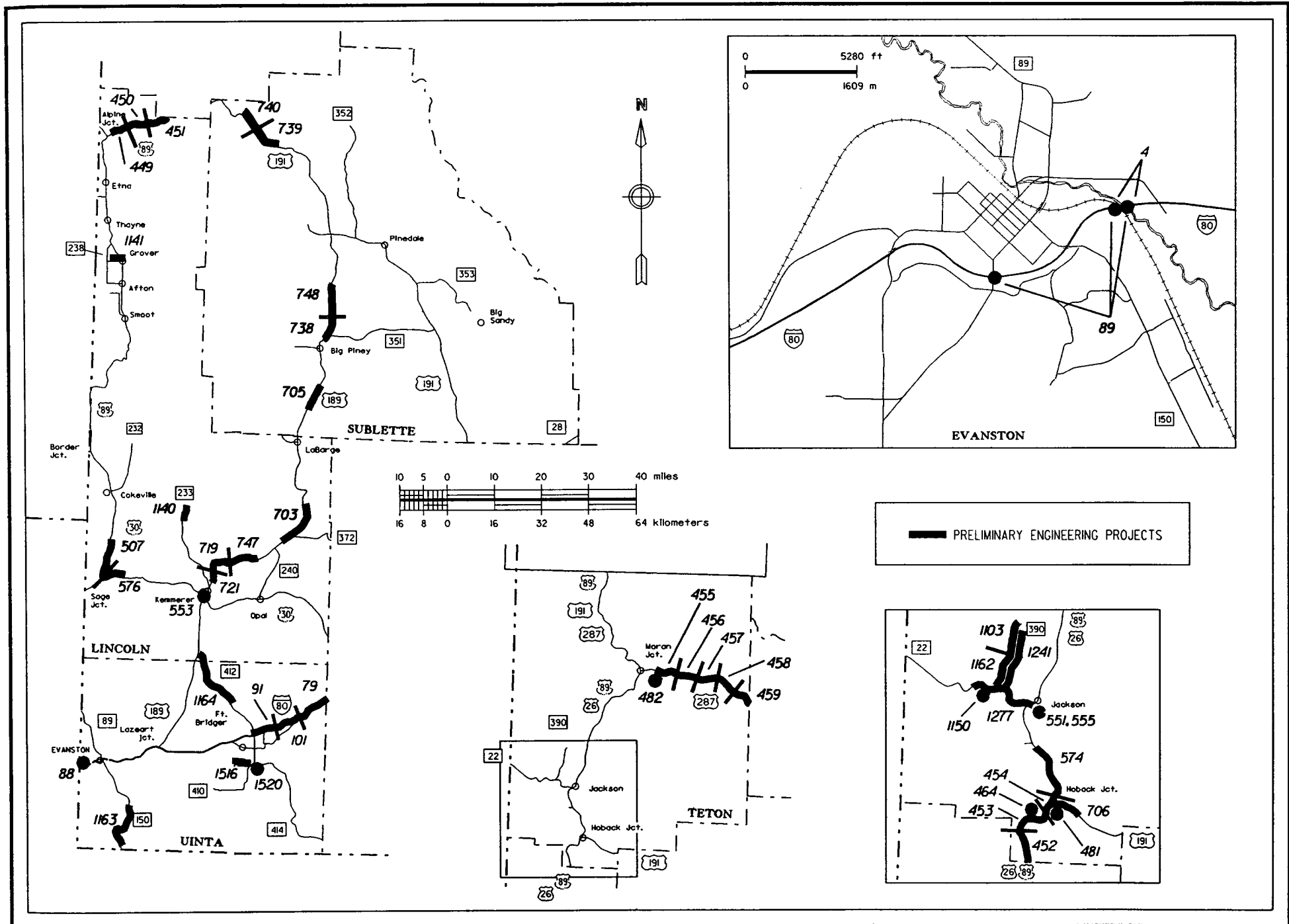
Michael Garner	Afton	886-3886
Marlin Wright	Evanston	789-3363
Craig Jackson	Jackson	733-3665
Thomas Easley	Kemmerer	877-3239
Lawrence Konetzki	Pinedale	367-4488

Commission
District
3



KEY TO FY - 96 PROJECTS

- HIGHWAY CONSTRUCTION AND AIRPORT PROJECTS
- SAFETY, TRAFFIC OPERATIONS, AND TRANSIT
- HIGHWAY MAINTENANCE



COMMISSION DISTRICT
STATE TRANSPORTATION IMPROVEMENT PROGRAM

COMMISSION DISTRICT 3

FISCAL YEAR 1996

SYSTEM & ROUTE NO.	COUNTY	LOCATION	BEGIN REF. MARKER	METRIC LGTH. (ENGL. LGTH.)	CHARACTER OF WORK	COST \$1,000	MAP REFER.
<u>INTERSTATE - NHS</u>							
I 80	UINTA	EVANSTON-LYMAN/PHASE 2 +MP 23.91-28.10/THREE SISTERS	9.25	7.42 (4.61)	INSTALL GUARDRAIL	660	194
I 80	UINTA	EVANSTON-LYMAN FORT BRIDGER SECTION	28.10	17.54 (10.90)	SURFACING	7,150	50
<u>PRIMARY - NHS</u>							
N 010	LINCOLN	ALPINE JCT-HOBACK JCT SNAKE RIVER CANYON	118.30	0.00 (0.00)	STOCKPILES FOR 24.2 MILES	2,090	463
N 010	TETON	JACKSON SOUTH YARD	147.50	0.00 (0.00)	GRADE FOR USAGE	16	564
N 010	TETON	HOBACK JCT-JACKSON JACKSON SOUTH	148.60	5.10 (3.17)	RECONSTRUCTION	4,180	465
N 010	TETON	JACKSON ST/FLAT CREEK +152.2 PED UPASS	148.60	5.10 (3.17)	PEDESTRIAN UNDERPASS/BIKE PATH	320	520
N 012	LINCOLN	TOWN OF COKEVILLE HIGHWAY 30 BEAUTIFICATION	10.35	0.79 (0.49)	LANDSCAPING	30	535
N 012	LINCOLN	KEMMERER PORT OF ENTRY	52.49	0.00 (0.00)	GATEWAY	91	613
N 051	UINTA	EVANSTON STREETS 11TH STREET	3.45	5.07 (3.15)	ROTOMILL & OVERLAY	708	605
<u>PRIMARY - OTHER</u>							
P 011	LINCOLN	KEMMERER-LABARGE W-240 SECTION	53.00	9.66 (6.00)	WIDEN & OVERLAY	1,870	737

COMMISSION DISTRICT
STATE TRANSPORTATION IMPROVEMENT PROGRAM

COMMISSION DISTRICT 3

FISCAL YEAR 1996

SYSTEM & ROUTE NO.	COUNTY	LOCATION	BEGIN REF. MARKER	METRIC LGTH. (ENGL. LGTH.)	CHARACTER OF WORK	COST \$1,000	MAP REFER.
P 011	LINCOLN	KEMMERER-LABARGE US-189 & W-372 INTERSECTION	COMB 61.24	0.00 (0.00)	WIDEN/C SEAL/RUMBLE STR/REALGN	133	786
P 011	SUBLETTE	TOWN OF MARBLETON US-189	106.93	0.87 (0.54)	SUPPLY FUNDS FOR CEDAR FENCE	17	799
P 013	SUBLETTE	ROCK SPRINGS-PINEDALE	61.65	16.66 (10.35)	SURF RESTORATION & CHIP SEAL	875	780
<u>SECONDARY</u>							
S 1201	LINCOLN	SMITH'S FORK ROAD	0.00	19.31 (12.00)	REPLACE R/W FENCE & CGS	162	1301
S 1208	LINCOLN	OPAL NORTH/OPAL CUTOFF ROAD +MP 12.15	0.15	0.00 (0.00)	INSTALL RUMBLE STRIP	6	1279
S 1800	SUBLETTE	BIG PINEY-WEST HIGH SCHOOL DRIVE TO PL LANE	0.50	1.01 (0.63)	PEDESTRIAN/BIKE PATH	42	1258
<u>URBAN - OTHER</u>							
V 4861	UINTA	EVANSTON STREETS PARK RD/COUNTY RD-CEDAR ST	0.00	0.51 (0.32)	RECONSTRUCTION	422	1914
V 4862	UINTA	EVANSTON STREETS HOLLAND DRIVE	COMB W/BRDG 0.00	0.27 (0.17)	RECONSTRUCTION	253	1917
V 4862	UINTA	EVANSTON STREETS HOLLAND DRIVE	COMB W/RECONST 0.00	0.00 (0.00)	BRIDGE REPLACEMENT	413	1929
<u>COUNTY</u>							
O 615	LINCOLN	DPI/PINE CREEK ROAD #204 COKEVILLE-NORTHWEST	0.00	6.44 (4.00)	WIDEN & RECONSTRUCTION	941	

COMMISSION DISTRICT
STATE TRANSPORTATION IMPROVEMENT PROGRAM

COMMISSION DISTRICT 3

FISCAL YEAR 1996

SYSTEM & ROUTE NO.	COUNTY	LOCATION	BEGIN REF. MARKER	METRIC LGTH. (ENGL. LGTH.)	CHARACTER OF WORK	COST \$1,000	MAP REFER.
O 623	TETON	DPI/TETON COUNTY INDIAN SPRINGS TRAIL	0.00	1.98 (1.23)	PEDESTRIAN & BIKE PATHS	289	
O 1200	LINCOLN	COUNTY ROAD #20A UP807273C	0.00	0.00 (0.00)	UPGRADE SIGNAL SYSTEM	79	
O 1900	UINTA	EVANSTON/COUNTY RD #111 AIRPORT ROAD/UP810323G	0.00	0.00 (0.00)	UPGRADE SIGNAL SYSTEM	79	
O 2221	TETON	TETON COUNTY SOUTH PARK RD SECT II/.37-1.14	0.00	1.24 (0.77)	RECONSTRUCTION	512	
<u>COMBINED PROJECTS</u>							
C 9609	VARIOUS CO.	HOBACK JCT/JACKSON-WILSON/ JACKSON NO/PINEDALE-HOBACK JCT	0.00	0.00 (0.00)	CONTRACT PATCHING	660	
C 9614	UINTA	UINTA CO/P-016/S-2101/2106/411 MP 107-121/12-16/38-39/0-4	0.00	0.00 (0.00)	GRD RL/ANCHOR/DRNG/FL SLP/BR R	262	

COMMISSION DISTRICT
 AUTHORIZED PRELIMINARY ENGINEERING PROJECTS

COMMISSION DISTRICT 3

SYSTEM & ROUTE NO.	COUNTY	LOCATION	BEGIN REF. MARKER	METRIC LGTH. (ENGL. LGTH.)	CHARACTER OF WORK & PROGRAM YEAR	COST \$1,000	MAP REFER.
<u>INTERSTATE - NHS</u>							
I 80	UINTA	UTAH LINE SEPARATION		0.00 (0.00)	NEW BRIDGE PROGRAM YEAR XXXX	3,000	88
I 80	UINTA	EVANSTON MARGINAL +MP 5.9 & 6.2 WBL	4.51	(0.00)	BRIDGE DECK REHABILITATION PROGRAM YEAR 1997	2,868	89
I 80	UINTA	EVANSTON MARGINAL +MP 6.26/BEAR RIV & E EV INTGS	5.91	(0.00)	REPL POLES WIRING HEADS PL BX+ PROGRAM YEAR 1997	97	4
I 80	UINTA	LYMAN-GRANGER JCT LYMAN EAST SECTION	39.00	(5.50)	WIDENING & RESURFACING PROGRAM YEAR 1998	5,786	91
I 80	UINTA	LYMAN-GRANGER JCT BRIDGER VALLEY INT WEST SEC	44.50	(5.40)	WIDENING & RESURFACING PROGRAM YEAR 1997	5,744	101
I 80	UINTA	LYMAN-GRANGER JCT COUNTY LINE WEST	49.90	(7.10)	WIDENING & RESURFACING PROGRAM YEAR 1999	7,519	79
<u>PRIMARY - NHS</u>							
N 010	LINCOLN	ALPINE JCT-HOBACK JCT ALPINE SECTION	118.30	(4.42)	RECONSTRUCTION PROGRAM YEAR 1999	9,100	449
N 010	LINCOLN	ALPINE JCT-HOBACK JCT WOLF CREEK SECTION	122.72	(4.44)	RECONSTRUCTION PROGRAM YEAR 2001	10,200	450
N 010	LINCOLN	ALPINE JCT-HOBACK JCT BLUE TRAIL & ELBOW CREEK SECT	127.16	(4.72)	RECONSTRUCTION PROGRAM YEAR 1998	11,000	451
N 010	TETON	ALPINE JCT-HOBACK JCT CABIN CREEK SECTION	131.88	(4.79)	RECONSTRUCTION PROGRAM YEAR 2001	14,600	452

COMMISSION DISTRICT
AUTHORIZED PRELIMINARY ENGINEERING PROJECTS

COMMISSION DISTRICT 3

SYSTEM & ROUTE NO.	COUNTY	LOCATION	BEGIN REF. MARKER	METRIC LGTH. (ENGL. LGTH.)	CHARACTER OF WORK & PROGRAM YEAR	COST \$1,000	MAP REFER.
N 010	TETON	ALPINE JCT-HOBACK JCT ASTORIA SECTION	136.67	6.42 (3.99)	RECONSTRUCTION PROGRAM YEAR 1999	7,000	453
N 010	TETON	ALPINE JCT-HOBACK JCT DEER CREEK SLIDE	139.70	0.00 (0.00)	DEWATERING PROGRAM YEAR 1997	600	464
N 010	TETON	ALPINE JCT-HOBACK JCT SNAKE RIVER BRIDGE N & S	140.66	2.96 (1.84)	RECONSTRUCTION PROGRAM YEAR XXXX	2,900	454
N 010	TETON	ALPINE JCT-HOBACK JCT SNAKE RIVER/STR #BOK	141.10	0.00 (0.00)	BRIDGE REPLACEMENT PROGRAM YEAR XXXX	5,500	481
N 010	TETON	HOBACK JCT-JACKSON	142.50	9.82 (6.10)	RECONSTRUCTION PROGRAM YEAR XXXX	6,662	574
N 010	TETON	JACKSON US 26 & WY 22 INTERSECTION	153.05	0.00 (0.00)	UPGRADE LIGHTING SYSTEM PROGRAM YEAR 1997	40	555
N 010	TETON	HOBACK JCT-JACKSON COUNTY RD & SCOTT INT	153.37	0.00 (0.00)	REDESIGN INTERSECTION PROGRAM YEAR 1997	165	551
N 012	LINCOLN	COKEVILLE-KEMMERER	21.28	13.18 (8.19)	OVERLAY & WIDENING PROGRAM YEAR 1997	3,300	507
N 012	LINCOLN	SAGE JCT-KEMMERER	29.50	8.69 (5.40)	WIDEN & OVERLAY PROGRAM YEAR 1999	2,500	576
N 012	LINCOLN	KEMMERER BYPASS INTERCHANGE	54.55	0.00 (0.00)	UPGRADE LIGHTING SYSTEM PROGRAM YEAR 1997	41	553
N 030	TETON	MORAN JCT-DUBOIS BLACK ROCK CREEK SECTION	3.00	7.24 (4.50)	RECONSTRUCTION PROGRAM YEAR XXXX	3,160	455
N 030	TETON	MORAN JCT-DUBOIS BUFFALO FORK RIVER/STR #BPH	3.60	0.00 (0.00)	BRIDGE REPLACEMENT PROGRAM YEAR XXXX	853	482

COMMISSION DISTRICT
AUTHORIZED PRELIMINARY ENGINEERING PROJECTS

COMMISSION DISTRICT 3

SYSTEM & ROUTE NO.	COUNTY	LOCATION	BEGIN REF. MARKER	METRIC LGTH. (ENGL. LGTH.)	CHARACTER OF WORK & PROGRAM YEAR	COST \$1,000	MAP REFER.
N 030	TETON	MORAN JCT-DUBOIS	7.50	7.24 (4.50)	RECONSTRUCTION PROGRAM YEAR XXXX	4,013	456
N 030	TETON	MORAN JCT-DUBOIS	12.00	7.24 (4.50)	RECONSTRUCTION PROGRAM YEAR XXXX	4,013	457
N 030	TETON	MORAN JCT-DUBOIS TOGWOTEE LODGE SECTION	16.50	7.72 (4.80)	RECONSTRUCTION PROGRAM YEAR XXXX	4,281	458
N 030	TETON	MORAN JCT-DUBOIS COUNTY LINE WEST SECTION	21.30	8.85 (5.50)	RECONSTRUCTION PROGRAM YEAR XXXX	4,905	459
<u>PRIMARY - OTHER</u>							
P 011	LINCOLN	KEMMERER-LABARGE KEMMERER NORTH SECTION	38.12	5.79 (3.60)	RECONSTRUCTION PROGRAM YEAR 1998	3,053	721
P 011	LINCOLN	KEMMERER-LABARGE OYSTER RIDGE SECTION	41.72	7.55 (4.69)	RECONSTRUCTION PROGRAM YEAR 2001	3,863	719
P 011	LINCOLN	KEMMERER-LABARGE ROUND MOUNTAIN SECTION	46.00	11.27 (7.00)	RECONSTRUCTION PROGRAM YEAR XXXX	7,000	747
P 011	LINCOLN	KEMMERER-LABARGE SLATE CREEK SECTION	59.00	16.74 (10.40)	RECONSTRUCTION PROGRAM YEAR XXXX	6,600	703
P 011	SUBLETTE	LABARGE-BIG PINEY MIDDLE SECTION	91.52	9.37 (5.82)	ISO-RECONST/WIDEN & OVERLAY PROGRAM YEAR XXXX	5,728	705
P 011	SUBLETTE	BIG PINEY-DANIEL JCT MARBELTON NORTH SECTION	107.50	8.85 (5.50)	RECONSTRUCTION PROGRAM YEAR 2000	4,070	738
P 011	SUBLETTE	BIG PINEY-DANIEL JCT MUDDY CREEK SECTION	113.00	11.27 (7.00)	RECONSTRUCTION PROGRAM YEAR 1999	5,060	748

COMMISSION DISTRICT
 AUTHORIZED PRELIMINARY ENGINEERING PROJECTS

COMMISSION DISTRICT 3

SYSTEM & ROUTE NO.	COUNTY	LOCATION	BEGIN REF. MARKER	METRIC LGTH. (ENGL. LGTH.)	CHARACTER OF WORK & PROGRAM YEAR	COST \$1,000	MAP REFER.
P 013	SUBLETTE	PINEDALE-HOBACK JCT BONDURANT SECTION	136.37	10.27 (6.38)	RECONSTRUCTION PROGRAM YEAR XXXX	4,829	739
P 013	SUBLETTE	PINEDALE-HOBACK JCT BONDURANT SECTION	142.75	7.81 (4.85)	RECONSTRUCTION PROGRAM YEAR XXXX	3,659	740
P 013	TETON	DANIEL JCT-HOBACK JCT HOBACK JCT SOUTHEAST	160.80	4.67 (2.90)	RECONSTRUCTION PROGRAM YEAR XXXX	2,380	706
SECONDARY							
S 1202	LINCOLN	HAMS FORK ROAD	16.60	4.99 (3.10)	TYPE B PE/SNOWFENCE STUDY PROGRAM YEAR 1996	5	1140
S 1205	LINCOLN	GROVER-AUBURN	0.00	5.47 (3.40)	STRUCTURE REPLACEMENT PROGRAM YEAR 2000	1,210	1141
S 2000	TETON	JACKSON-WILSON	0.00	11.27 (7.00)	RECONSTRUCTION PROGRAM YEAR XXXX	8,634	1277
S 2000	TETON	WILSON-FALL CREEK ROAD	5.00	1.61 (1.00)	TYPE A PE/STUDY TURN LANES PROGRAM YEAR 1996	26	1150
S 2001	TETON	TETON VILLAGE ROAD	0.00	12.39 (7.70)	BIKE PATH PROGRAM YEAR 2000	100	1241
S 2001	TETON	TETON VILLAGE ROAD JCT S-2000 NORTH	0.00	6.44 (4.00)	WIDEN & OVERLAY PROGRAM YEAR 2000	2,836	1162
S 2001	TETON	TETON VILLAGE ROAD TETON VILLAGE SOUTH	4.00	5.79 (3.60)	WIDEN & OVERLAY PROGRAM YEAR 2001	1,700	1103
S 2100	UINTA	EVANSTON SOUTH	12.80	16.82 (10.45)	WIDEN & OVERLAY PROGRAM YEAR 2001	3,640	1163

COMMISSION DISTRICT
 AUTHORIZED PRELIMINARY ENGINEERING PROJECTS

COMMISSION DISTRICT 3

SYSTEM & ROUTE NO.	COUNTY	LOCATION	BEGIN REF. MARKER	METRIC LGTH. (ENGL. LGTH.)	CHARACTER OF WORK & PROGRAM YEAR	COST \$1,000	MAP REFER.
S 2103	UINTA	CARTER ROAD CARTER NORTH	10.70	22.69 (14.10)	2ND STAGE SURFACING PROGRAM YEAR 1998	2,660	1164
<u>WYOMING STATE HIGHWAY</u>							
W 411	UINTA	MOUNTAIN VIEW-MILLBURNE	0.00	6.50 (4.04)	RECONSTRUCTION PROGRAM YEAR XXXX	4,325	1516
W 411	UINTA	MILLBURNE RD/SMITH FRK RV #CFB +2.32 LYMAN CANAL STR# CGO	0.37	0.00 (0.00)	BRIDGE REPLACEMENT PROGRAM YEAR 1997	757	1520
<u>COUNTY</u>							
O 1900	UINTA	LEROY ROAD UP810314H	0.00	0.00 (0.00)	GATES PROGRAM YEAR 1997	79	
O 2226	TETON	WILSON-FALL CREEK ROAD	0.00	0.00 (0.00)	TYPE A PE/CONSULTANT SURVEYING PROGRAM YEAR 1996	20	
O 2335	SUBLETTE	SUBLETTE COUNTY CALPET ROAD	0.00	16.09 (10.00)	TYPE A PE/RECON ASPHALT RECYC PROGRAM YEAR 1996	5	
<u>COMBINED PROJECTS</u>							
C 9512	UINTA	EVANSTON/VAR LOC/I-80 BUS+W IN WYO 150/+051-1(14)/+2100(21)	0.00	0.00 (0.00)	RELOCATE PULL BOXES/MISC ELECT PROGRAM YEAR 1997	167	
C 9534	UINTA	EVANSTON PORT OF ENTRY	0.00	0.80 (0.50)	TYPE A PE/RUNOFF CONTAM STUDY PROGRAM YEAR 1996	3	

Airport Construction

Commission District 3

LOCATION	COUNTY	TRANS. DIST.	PROJECT #	CHARACTER OF WORK	TOTAL COST
FY-1996					
Afton Airport	Lincoln	3		Extend Runway 16/34 to 1,720 feet, remove obstructions, grade safety area, install precision approach path indicator systems and runway end identifier light systems, and rework south runway approach area (200' x 200') and south connecting taxiway	\$ 923,000
Evanston Airport	Uinta	3		Construct T-hangars	80,000
Evanston Airport	Uinta	3		Land for Clear Zones	25,000
Evanston Airport	Uinta	3		Land for 900' Extension	40,000
Jackson Hole Airport	Teton	3		Terminal building expansion	1,449,000
Kemmerer Airport	Lincoln	3		Extend Runway 16/34 to 8,600 feet, including fence, and rehabilitate frost heave areas on runway	555,000
Kemmerer Airport	Lincoln	3		Pave cross-wind Runway 10/28 (Phase I)	313,800
Kemmerer Airport	Lincoln	3		Reconstruct segmented circle and relocate Runway 22 wind sock on obstacle free area	15,000
FY-1996 TOTAL					\$3,400,800
FY-1997					
Afton Airport	Lincoln	3		Expand south apron and seal coat Runway 16/3	\$ 625,000
Evanston Airport	Uinta	3		Seal coat, crack fill, mark all surfaces and excavate apron	55,000
Evanston Airport	Uinta	3		Conduct runway testing and construct holding apron on both ends of parallel taxiway	150,000
Jackson Hole Airport	Teton	3		Reconstruct access road	666,000
Kemmerer Airport	Lincoln	3		Seal coat, crack fill and mark all asphalt surfaces	45,000

Airport Construction

Commission District 3

LOCATION	COUNTY	TRANS. DIST.	PROJECT #	CHARACTER OF WORK	TOTAL COST
Pinedale	Sublette	3		Purchase Automated Weather Observation System III	111,000
Pinedale	Sublette	3		Land reimbursement for runway extension to northwest	174,400
Pinedale	Sublette	3		Rehabilitate medium intensity taxiway lighting system	80,000
Pinedale	Sublette	3		Rehabilitate parallel taxiway and connector taxiway	650,000
FY-1997 TOTAL					\$2,556,400
FY-1998					
Afton Airport	Lincoln	3		Overlay partial parallel taxiway	\$ 550,000
Fort Bridger Airport	Uinta	3		Rehabilitate runway	337,000
Jackson Hole Airport	Teton	3		Runway extension multi year ('98 & '99)	3,134,000
Kemmerer Airport	Lincoln	3		Strengthen cross-wind Runway 10/28, and purchase medium intensity runway lighting system and precision approach path indicator system (Phase II)	300,000
Kemmerer Airport	Lincoln	3		Purchase snow removal equipment	100,000
Pinedale Airport	Sublette	3		Extend Runway 11/29	450,000
Pinedale Airport	Sublette	3		Extend medium intensity runway lighting system	50,000
Pinedale Airport	Sublette	3		Extend fence for runway extension	50,000
Pinedale Airport	Sublette	3		Pave roadway and auto parking	22,500
FY-1998 TOTAL					\$4,993,500

Airport Construction Commission District 3

LOCATION	COUNTY	TRANS. DIST.	PROJECT #	CHARACTER OF WORK	TOTAL COST
PROPOSED FUTURE PROJECTS					
Afton Airport (2000)	Lincoln	3		Install non-precision approach	80,000
Big Piney Airport (1999)	Sublette	3		Rework Runway 13/31 line of sight, widen taxiway, extend Runway 31 (1,400' to 8,200'), and install wildlife fencing	1,271,000
Evanston Airport (1999)	Uinta	3		Extend runway (800' x 100')	325,000
Evanston Airport (1999)	Uinta	3		Overlay parallel taxiway	425,000
Evanston Airport (1999)	Uinta	3		Install beacon	20,000
Evanston Airport (2000)	Uinta	3		Runway reconstruction	750,000
Kemmerer Airport (2000)	Lincoln	3		Reconstruct portions of Runway 4/22	200,000
Kemmerer Airport (2000)	Lincoln	3		Expand apron to east (170' x 230')	130,000
Kemmerer Airport (2000)	Lincoln	3		Construct hangar taxiway	20,000
Kemmerer Airport (2000)	Lincoln	3		Rehabilitate Runway 4/22 medium intensity runway lighting system	70,000
Kemmerer Airport (2000)	Lincoln	3		Replace beacon	35,000
Kemmerer Airport (2000)	Lincoln	3		Construct helipad	50,000
Pinedale Airport (2000)	Sublette	3		Overlay runway	475,000
Pinedale Airport (2000)	Sublette	3		Extend parallel taxiway to Runway 11 and extend medium intensity taxiway lighting system	385,000
Pinedale Airport (2000)	Sublette	3		Seal coat, crack fill, and mark apron and taxiway's access road	40,000
FUTURE TOTAL					\$4,276,000

Public Transit Improvement Program

FY 96 - 10/1/95-9/30/96

Eligible Provider	Section	Expenditure or Vehicle Type	STATE FUNDS	'FEDERAL FUNDS		TOTAL
				No. of Vehicles	\$ Amt.	
COMMISSION DIST. No. 3						
<i>Lincoln County</i>						
Star Valley Seniors	Rural Transit	Cap/Op/Admin	\$21,401			\$21,401
Kemmerer Seniors	Rural Transit	Cap/Op/Admin	10,603			10,603
<i>Sublette County</i>						
Sublette Hi-Country Srs. (Pinedale)	Rural Transit	Cap/Op/Admin	6,517			6,517
Pinedale Pre-School	16	Vehicle Purchase		1	28,050	28,050
Pinedale Pre-School	Rural Transit	Cap/Op/Admin	5,622			5,622
Sublette Pioneers (Big Piney)	Rural Transit	Cap/Op/Admin	2,950			2,950
<i>Teton County</i>						
Pioneer Homestead Manor (Jackson)	Rural Transit	Cap/Op/Admin	11,006			11,006
The Learning Center (Jackson)	Rural Transit	Cap/Op/Admin	8,275			8,275
Teton County Transit	Rural Transit	Cap/Op/Admin	138,211			138,211
Teton County Transit	16	Vehicle Purchase		1	26,500	26,500
<i>Uinta County</i>						
Uinta County Seniors (Evanston)	Rural Transit	Cap/Op/Admin	32,351			32,351
			\$236,936	2	\$54,550	\$291,486

Public Transit Improvement Program

FY97 - 10/1/96-9/30/97

Eligible Provider	Section	Expenditure or Vehicle Type	STATE FUNDS	'FEDERAL FUNDS		TOTAL
				No.	\$ Amt.	
COMMISSION DIST. No. 3				of Vehicles		
<i>Lincoln County</i>						
Star Valley Seniors	Rural Transit	Cap/Op/Admin	21,401			\$21,401
Kemmerer Seniors	Rural Transit	Cap/Op/Admin	10,603			10,603
<i>Sublette County</i>						
Sublette Hi-Country Srs. (Pinedale)	Rural Transit	Cap/Op/Admin	6,517			6,517
Pinedale Pre-School	16	Vehicle		1	30,320	30,320
Pinedale Pre-School	Rural Transit	Cap/Op/Admin	5,622			5,622
Sublette Pioneers (Big Piney)	Rural Transit	Cap/Op/Admin	2,950			2,950
<i>Teton County</i>						
Pioneer Homestead Manor (Jackson)	Rural Transit	Cap/Op/Admin	11,006			11,006
The Learning Center (Jackson)	Rural Transit	Cap/Op/Admin	8,275			8,275
Teton County Transit	Rural Transit	Cap/Op/Admin	138,211			138,211
<i>Uinta County</i>						
Uinta County Seniors (Evanston)	Rural Transit	Cap/Op/Admin	32,351			32,351
			\$236,936	1	\$30,320	\$267,256

Public Transit Improvement Program

FY98 - 10/1/97-9/30/98

Eligible Provider	Section	Expenditure or Vehicle Type	STATE FUNDS	FEDERAL FUNDS		TOTAL
				No. of Vehicles	\$ Amt.	
COMMISSION DIST. No. 3						
<i>Lincoln County</i>						
Star Valley Seniors	Rural Transit	Cap/Op/Admin	21,401			\$21,401
Kemmerer Seniors	Rural Transit	Cap/Op/Admin	10,603			10,603
<i>Sublette County</i>						
Sublette Hi-Country Srs. (Pinedale)	Rural Transit	Cap/Op/Admin	6,517			6,517
Pinedale Pre-School	16	Vehicle		1	30,320	30,320
Pinedale Pre-School	Rural Transit	Cap/Op/Admin	5,622			5,622
Sublette Pioneers (Big Piney)	Rural Transit	Cap/Op/Admin	2,950			2,950
<i>Teton County</i>						
Pioneer Homestead Manor (Jackson)	Rural Transit	Cap/Op/Admin	11,006			11,006
The Learning Center (Jackson)	Rural Transit	Cap/Op/Admin	8,275			8,275
Teton County Transit	Rural Transit	Cap/Op/Admin	138,211			138,211
<i>Uinta County</i>						
Uinta County Seniors (Evanston)	Rural Transit	Cap/Op/Admin	32,351			32,351
			\$236,936	1	\$30,320	\$267,256

FOREST HIGHWAYS

STATE: Wyoming
COUNTY: Teton
MPO: N/A
ROUTE NO: Forest Highway 21
ROUTE NAME: Wilson - Fall Creek
DESCRIPTION: Reconstruction of 3.2 miles of existing 2-lane highway from State Highway 22, south. Includes one bridge over Mosquito Creek.
AGENCY RESPONSIBLE: Federal Highway Administration, Central Federal Lands Highway Division
FUNDS SOURCE: 23 USC 204 (Public Lands Program)

ESTIMATED COST	FY-1996	FY-1997	FY-1998
PRELIMINARY ENGINEERING	\$50,000	\$50,000	\$0
ENGINEERING SERVICES	\$600,000	\$0	\$0
RIGHT-OF-WAY	By Teton County	\$0	\$0
CONSTRUCTION ENGINEERING	\$0	\$320,000	\$250,000
CONSTRUCTION	\$0	\$4,500,000	\$0
TOTAL	\$650,000	\$4,870,000	\$250,000

STATE: Wyoming
COUNTY: Teton
MPO: N/A
ROUTE NO: Forest Highway 25
ROUTE NAME: Buffalo Valley Loop
DESCRIPTION: Bridge replacement for bridge over Buffalo Fork
AGENCY RESPONSIBLE: Federal Highway Administration, Central Federal Lands Highway Division
FUNDS SOURCE: 23 USC 204 (Public Lands Program)

ESTIMATED COST	FY-1996	FY-1997	FY-1998
PRELIMINARY ENGINEERING	\$50,000	\$0	\$0
ENGINEERING SERVICES	\$0	\$0	\$0
RIGHT-OF-WAY	\$0	\$0	\$0
CONSTRUCTION ENGINEERING	\$150,000	\$0	\$0
CONSTRUCTION	\$1,000,000	\$0	\$0
TOTAL	\$1,200,000	\$0	\$0

FOREST HIGHWAYS

STATE: Wyoming
COUNTY: Teton
MPO: N/A
ROUTE NO: Forest Highway 76
ROUTE NAME: Grand Targee Road
DESCRIPTION: 6.5 miles of 3R from Idaho State Line near Driggs, ID, to the Grand Targee Ski Lodge. Construction planned in 1999 or 2000.
AGENCY RESPONSIBLE: Federal Highway Administration, Central Federal Lands Highway Division
FUNDS SOURCE: 23 USC 204 (Public Lands Program)

ESTIMATED COST	FY-1996	FY-1997	FY-1998
PRELIMINARY ENGINEERING	\$50,000	\$100,000	\$200,000
ENGINEERING SERVICES	\$0	\$0	\$0
RIGHT-OF-WAY	\$0	\$0	\$0
CONSTRUCTION ENGINEERING	\$0	\$0	\$0
CONSTRUCTION	\$0	\$0	\$0
TOTAL	\$50,000	\$100,000	\$200,000

PARK ROADS AND PARKWAYS (PR&P) TRANSPORTATION IMPROVEMENT PROGRAM FOR FEDERAL FISCAL YEAR 1997

FEDERAL LANDS HIGHWAY PROGRAM, 23 U.S.C 204

STATE: WYOMING

YELLOWSTONE & GRAND TETON NATIONAL PARKS

County	Route Number	Project Number/Name	Project Limits/Termini	Length/Type of Work	Net Construction Program Funding Amount (\$000)	Contracting Agency	Letting Date
PARK	PRA YELL 13 (7)	YELLOWSTONE NP ROUTE 13 EAST ENTRANCE ROAD	FISHING BRIDGE EAST TO PELICAN CREEK	3.22 KM, GR, DR, BASE & PAVING	9,000	FIHWA/WPLHD	4/30/97
PARK	PRA YELL 10	YELLOWSTONE NP ARNICA CREEK	0.3 MI N OF LITTLE THUMB TO ARNICA CREEK	REHAB 6.0 MI	3,000	FIHWA/WPLHD	6/1/97
STATEWIDE	----	NATIONAL PARK SERVICE SPOT SAFETY AND SIGN IMPROVEMENTS	VARIABLE	VARIABLE LENGTH REHAB	EST'D 33	NPS	VARIABLE
STATEWIDE	----	NATIONAL PARK SERVICE EMERGENCY PAVEMENT REPAIRS	VARIABLE	VARIABLE LENGTH REHAB	EST'D 22	NPS	VARIABLE
TETON	PRA GRTE 10	EASTSIDE HWY	VARIABLE	AGGREGATE HAULING	2,000	FIHWA/WPLHD	6/1/97
Statewide		Total of Preliminary and Construction Engineering for all projects:			1,400		

Cost and Funding Summary

Total Program Cost for fiscal year:	15,455
Program Funds Available:	15,455
Balance:	0

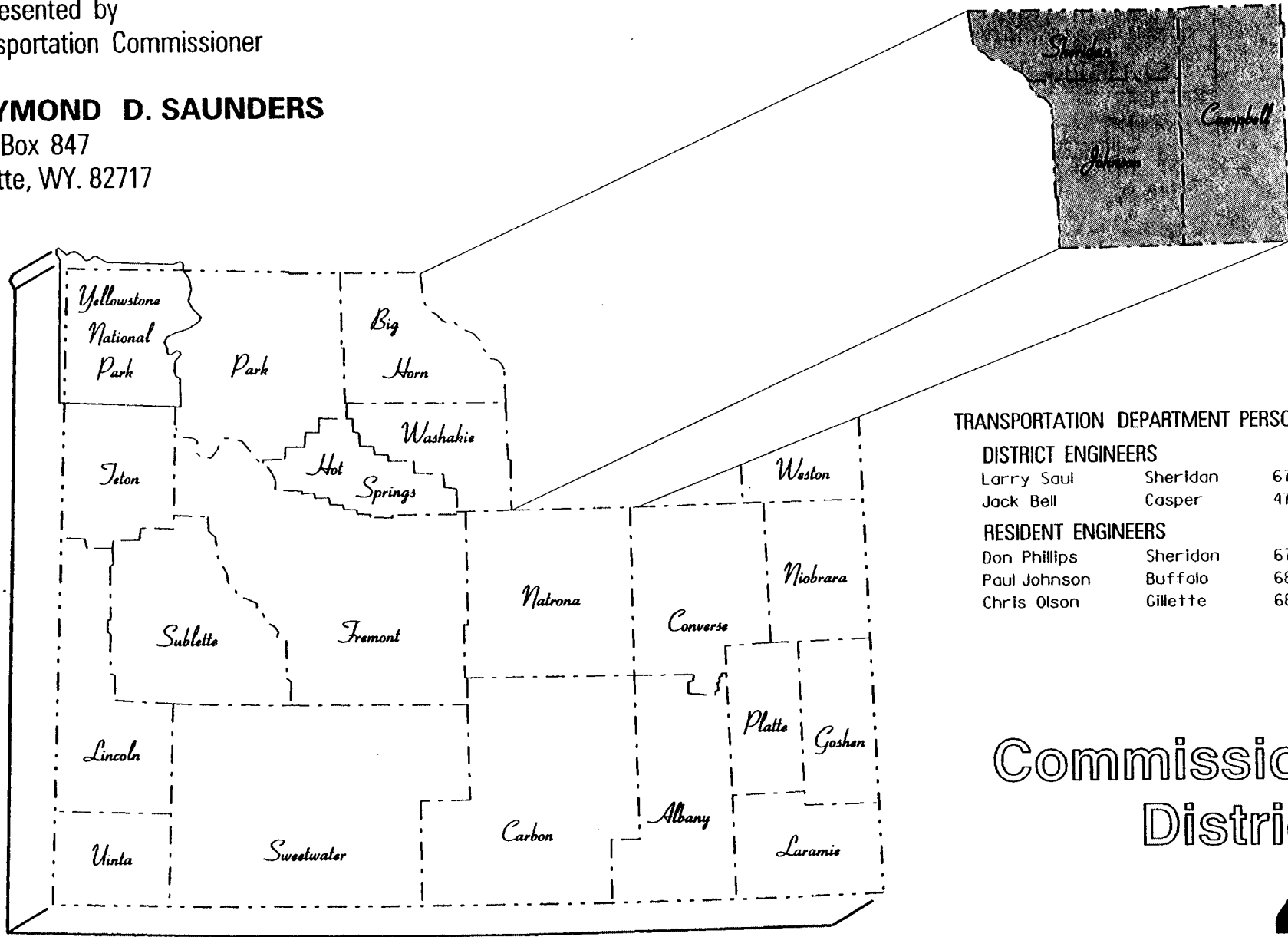
Federal Lands Highway Program Approval: *Richard S. Smith* Date: 8/29/95

State inclusion in STIP: *[Signature]* Date: 9/14/95

Represented by
Transportation Commissioner

RAYMOND D. SAUNDERS

P.O. Box 847
Gillette, WY. 82717



TRANSPORTATION DEPARTMENT PERSONNEL

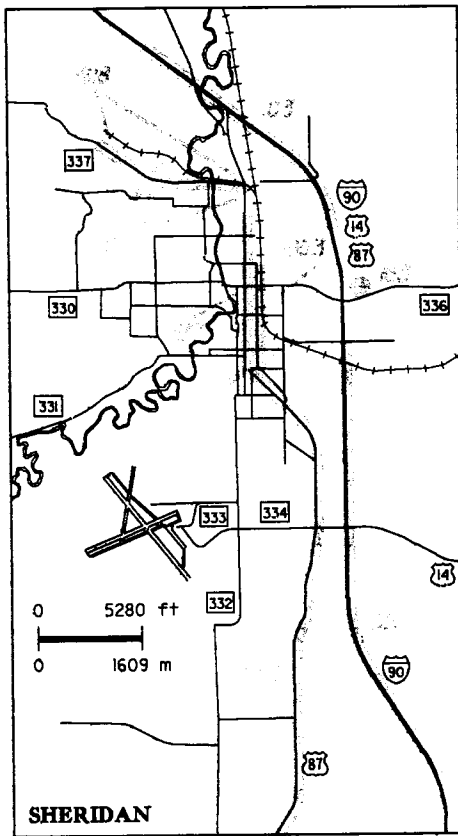
DISTRICT ENGINEERS

Larry Saul	Sheridan	674-2311
Jack Bell	Casper	473-3200

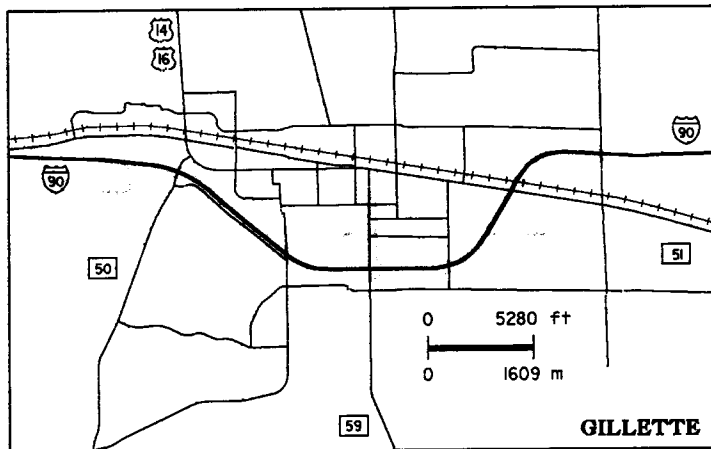
RESIDENT ENGINEERS

Don Phillips	Sheridan	674-2326
Paul Johnson	Buffalo	684-2505
Chris Olson	Gillette	682-3550

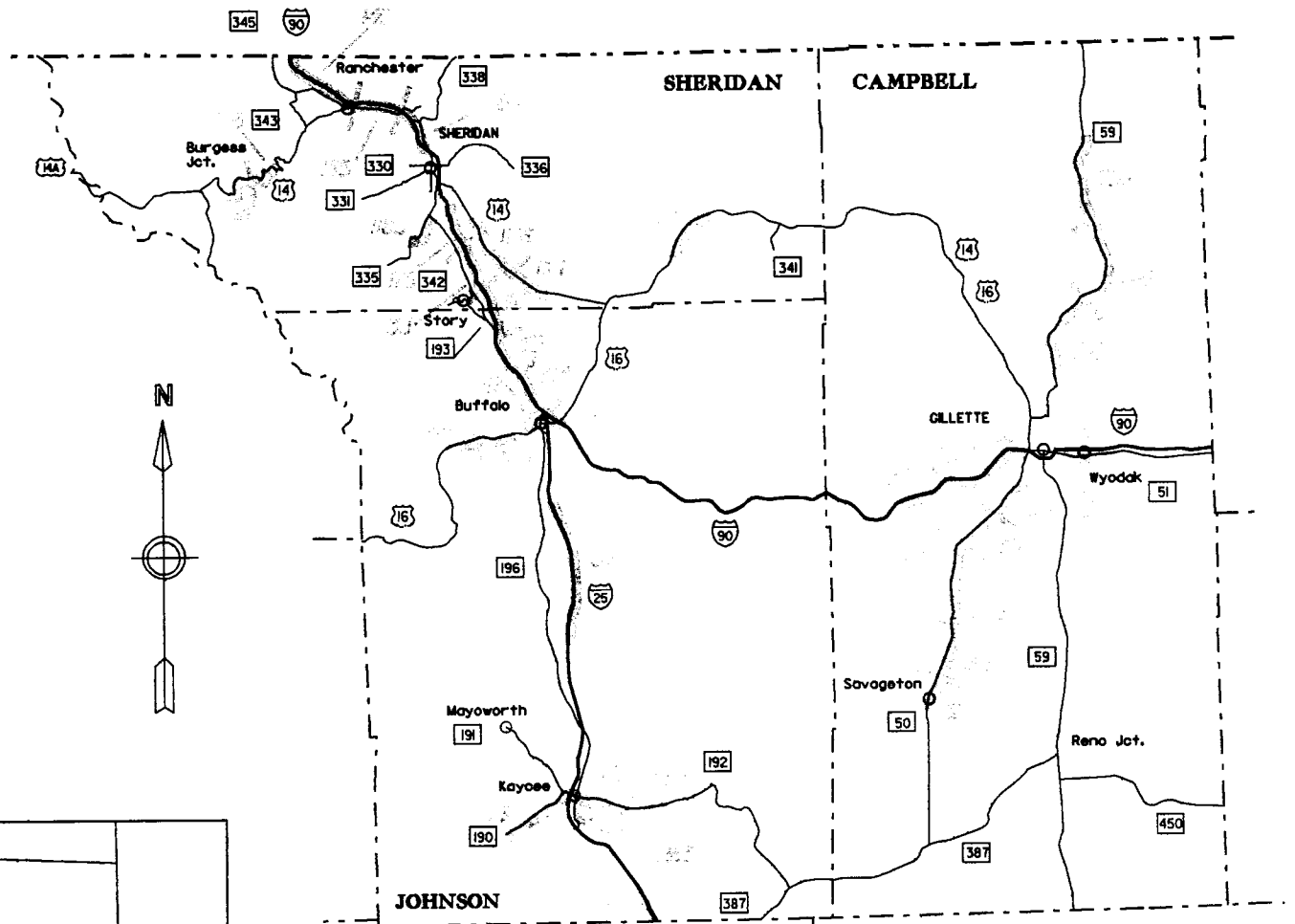
Commission
District
4



SHERIDAN



GILLETTE



JOHNSON

PRELIMINARY ENGINEERING PROJECTS

COMMISSION DISTRICT
STATE TRANSPORTATION IMPROVEMENT PROGRAM

COMMISSION DISTRICT 4

FISCAL YEAR 1996

SYSTEM & ROUTE NO.	COUNTY	LOCATION	BEGIN REF. MARKER	METRIC LGTH. (ENGL. LGTH.)	CHARACTER OF WORK	COST \$1,000	MAP REFER.
<u>INTERSTATE - NHS</u>							
I 90	JOHNSON	BUFFALO-GILLETTE POWDER RIVER REST AREA	88.67	0.00 (0.00)	REPLACE LEACH FIELD	30	189
I 90	CAMPBELL	BUFFALO-GILLETTE KINGSBURY ROAD SECTION	100.81	9.32 (5.79)	WIDENING & RESURFACING	8,748	106
I 90	CAMPBELL	GILLETTE-MOORCROFT	142.20	0.24 (0.15)	BASE REPAIR & RESURFACE	265	206
<u>PRIMARY - NHS</u>							
N 062	CAMPBELL	GILLETTE STREETS	126.25	5.23 (3.25)	RESURFACING	219	609
N 062	CAMPBELL	GILLETTE STREETS	126.25	5.23 (3.25)	SIDEWALK & PATHWAY	429	513
<u>PRIMARY - OTHER</u>							
P 043	CAMPBELL	GILLETTE-MONTANA LINE -	121.50	1.80 (1.12)	SUBGRADE REPAIRS W/BR(29)	641	764
P 043	CAMPBELL	GILLETTE-MONTANA LINE BNRR OVERPASS	123.87	0.00 (0.00)	BRIDGE REHABILITATION W/(28)	201	798
<u>SECONDARY</u>							
S 0302	SHERIDAN	SHERIDAN-GILLETTE LEITER SECTION	45.90	9.33 (5.80)	RECONSTRUCTION	3,487	1171
S 1003	JOHNSON	PINEY CREEK-STORY	100.00	6.31 (3.92)	SHOULDERS/LEVEL/OVLY/CHIP SEAL	326	1297

COMMISSION DISTRICT
STATE TRANSPORTATION IMPROVEMENT PROGRAM

COMMISSION DISTRICT 4

FISCAL YEAR 1996

SYSTEM & ROUTE NO.	COUNTY	LOCATION	BEGIN REF. MARKER	METRIC LGTH. (ENGL. LGTH.)	CHARACTER OF WORK	COST \$1,000	MAP REFER.
S 1003	SHERIDAN	STORY-BANNER WY-193 & WY-194 JUNCTION SOUTH	103.70	0.32 (0.20)	INSTALL STORM SEWER	65	1265
S 1708	SHERIDAN	SHERIDAN-BANNER	29.00	8.05 (5.00)	REMOVE & REPLACE R/W FENCE	153	1224
S 1709	SHERIDAN	PARKMAN-DAYTON	0.00	8.43 (5.24)	LEVEL/OVERLAY/CHIP SEAL	462	1295
S 2300	CAMPBELL	NEWCASTLE-RENO JCT	45.59	33.18 (20.62)	OVERLAY & CHIP SEAL	1,875	1287
<u>WYOMING STATE HIGHWAY</u>							
W 191	JOHNSON	KAYCEE-MAYOWORTH	0.00	18.51 (11.50)	RECONSTRUCTION/3R	3,383	1508
<u>URBAN - OTHER</u>							
V 1704	SHERIDAN	SHERIDAN STREETS	0.63	1.72 (1.07)	LANDSCAPING	83	1933
<u>COUNTY</u>							
O 602	SHERIDAN	DPI/GIRLS SCHOOL ROAD BIG HORN-SHERIDAN LOWER ROAD	0.00	4.18 (2.60)	RECONSTRUCTION	1,892	
O 608	JOHNSON	DPI/FRENCH CREEK ROAD BUFFALO-NORTHWEST	0.00	9.50 (5.90)	RECONSTRUCTION	2,063	
O 622	CAMPBELL	DPI/CL CO/ROCKY POINT ROAD LITTLE POWDER RIV BR/STR #DWI	0.00	0.00 (0.00)	BRIDGE REPLACEMENT	550	
O 300	SHERIDAN	SHERIDAN COUNTY TONGUE RIVER/STR #ECR	0.00	0.00 (0.00)	RECONSTRUCTION	300	

COMMISSION DISTRICT
STATE TRANSPORTATION IMPROVEMENT PROGRAM

COMMISSION DISTRICT 4

FISCAL YEAR 1996

SYSTEM & ROUTE NO.	COUNTY	LOCATION	BEGIN REF. MARKER	METRIC LGTH. (ENGL. LGTH.)	CHARACTER OF WORK	COST \$1,000	MAP REFER.
O 382	SHERIDAN	SHERIDAN STREETS SHERIDAN CO AIRPORT IND PARK	0.00	0.00 (0.00)	CONSTRUCT ROAD CURB & GUTTER	90	
O 396	SHERIDAN	SHERIDAN COUNTY ROAD #71 TONGUE RIVER/STR #ECV	0.00	0.00 (0.00)	BRIDGE REPLACEMENT	259	
O 1612	JOHNSON	JOHNSON CO/VARIOUS COUNTY RDS TIPPERARY/UP FRENCH/RCK CRK +	0.00	0.00 (0.00)	PURCHASE & STOCKPILE	249	
O 1700	CAMPBELL	CAMPBELL COUNTY ROAD #29 ECHETA RD/BN98844J	0.00	0.00 (0.00)	GATES	107	
O 1700	CAMPBELL	GILLETTE/CAMPBELL CO ROAD #74 MCKENZIE RD/BN98836S	0.00	0.00 (0.00)	GATES	87	
O 1784	CAMPBELL	CAMPBELL COUNTY AIRPORT ACCESS ROAD/PHASE 2	0.00	0.00 (0.00)	CONSTRUCT ROAD	372	
<u>COMBINED PROJECTS</u>							
C 9509	VARIOUS CO.	BANNER-PINEY CREEK/1708 SH-344 38.87-43.8/S-1003 0-1.7	0.00	0.00 (0.00)	REBUILD R/W FENCE	111	

COMMISSION DISTRICT
 AUTHORIZED PRELIMINARY ENGINEERING PROJECTS

COMMISSION DISTRICT 4

SYSTEM & ROUTE NO.	COUNTY	LOCATION	BEGIN REF. MARKER	METRIC LGTH. (ENGL. LGTH.)	CHARACTER OF WORK & PROGRAM YEAR	COST \$1,000	MAP REFER.
<u>INTERSTATE - NHS</u>							
I 25	JOHNSON	CASPER-KAYCEE	235.38	4.22 (2.62)	SNOWFENCE PROGRAM YEAR 1997	86	142
I 25	JOHNSON	KAYCEE-BUFFALO	272.00	28.97 (18.00)	WIDEN SHOULDERS PROGRAM YEAR 1997	215	208
I 25	JOHNSON	BUFFALO MARGINAL COMBINED W/ I-90 MP 56.4	299.30	1.93 (1.20)	REHABILITATION PROGRAM YEAR 1997	627	87
I 90	SHERIDAN	MONTANA LINE-SHERIDAN	0.00	15.93 (9.90)	MILL & RECYCLE PROGRAM YEAR 1998	4,620	140
I 90	SHERIDAN	MONTANA LINE-SHERIDAN RANCHESTER SOUTH SECTION	9.90	9.01 (5.60)	MILL & RECYCLE PROGRAM YEAR 1997	2,956	185
I 90	SHERIDAN	SHERIDAN NORTH & SOUTH/PHASE 4 ACME & DEITZ INTERCHANGES SEC	15.50	6.76 (4.20)	RESURFACING PROGRAM YEAR 2000	9,296	84
I 90	SHERIDAN	SHERIDAN NORTH & SOUTH/PHASE 2 NORTH SHERIDAN INTG	19.70	4.43 (2.75)	RESURF & BRIDGE REPLACEMENT PROGRAM YEAR 1999	7,609	103
I 90	SHERIDAN	SHERIDAN REST AREA	23.16	0.00 (0.00)	UPGRADE REST AREA PROGRAM YEAR XXXX	100	163
I 90	SHERIDAN	SHERIDAN NORTH & SOUTH/PHASE 3 US 14 INTERCHANGE SECTION	23.54	6.89 (4.28)	RESURFACING PROGRAM YEAR 1997	3,740	85
I 90	SHERIDAN	SHERIDAN-BUFFALO	27.82	8.34 (5.18)	RECONSTRUCTION PROGRAM YEAR XXXX	5,000	176
I 90	SHERIDAN	SHERIDAN-BUFFALO	33.00	9.66 (6.00)	RECONSTRUCTION PROGRAM YEAR XXXX	6,000	33

COMMISSION DISTRICT
AUTHORIZED PRELIMINARY ENGINEERING PROJECTS

COMMISSION DISTRICT 4

SYSTEM & ROUTE NO.	COUNTY	LOCATION	BEGIN REF. MARKER	METRIC LGTH. (ENGL. LGTH.)	CHARACTER OF WORK & PROGRAM YEAR	COST \$1,000	MAP REFER.
I 90	SHERIDAN	SHERIDAN-BUFFALO	39.00	10.14 (6.30)	RECONSTRUCTION PROGRAM YEAR XXXX	6,000	34
I 90	JOHNSON	SHERIDAN-BUFFALO	45.14	9.03 (5.61)	WIDENING & SURFACING PROGRAM YEAR XXXX	3,978	65
I 90	JOHNSON	SHERIDAN-BUFFALO	50.75	9.03 (5.61)	WIDENING & SURFACING PROGRAM YEAR 2001	3,978	104
I 90	JOHNSON	BUFFALO-GILLETTE COMBINED W/ I-25 MP 299.3	56.36	3.93 (2.44)	REHABILITATION PROGRAM YEAR 1997	2,300	105
I 90	JOHNSON	BUFFALO-GILLETTE COMBINED W/ I-25 MP 299.3	56.85	0.00 (0.00)	BRIDGE REHABILITATION PROGRAM YEAR 1997	491	119
I 90	CAMPBELL	BUFFALO-GILLETTE LOWERY SECTION	106.60	9.50 (5.90)	WIDENING & RESURFACING PROGRAM YEAR 1998	6,600	107
I 90	CAMPBELL	BUFFALO-GILLETTE WILD HORSE CREEK SECTION	112.50	9.33 (5.80)	WIDENING & REHABILITATION PROGRAM YEAR 2000	5,060	108
I 90	CAMPBELL	BUFFALO-GILLETTE GILLETTE WEST SECTION	118.30	8.85 (5.50)	WIDENING & REHABILITATION PROGRAM YEAR 2001	4,950	86
I 90	CAMPBELL	BUFFALO-GILLETTE GILLETTE MARG EAST SECTION	123.80	9.08 (5.64)	RESURFACING PROGRAM YEAR 1998	4,390	109
I 90	CAMPBELL	GILLETTE-MOORCROFT GILLETTE EAST	129.44	9.30 (5.78)	RESURFACING PROGRAM YEAR 2001	5,135	68
<u>PRIMARY - NHS</u>							
N 035	SHERIDAN	BURGESS JCT-DAYTON SIBLEY DAM SECTION	61.60	7.56 (4.70)	RECONSTRUCTION PROGRAM YEAR 1997	6,046	440

COMMISSION DISTRICT
AUTHORIZED PRELIMINARY ENGINEERING PROJECTS

COMMISSION DISTRICT 4

SYSTEM & ROUTE NO.	COUNTY	LOCATION	BEGIN REF. MARKER	METRIC LGTH. (ENGL. LGTH.)	CHARACTER OF WORK & PROGRAM YEAR	COST \$1,000	MAP REFER.
N 035	SHERIDAN	BURGESS JCT-DAYTON STEAMBOAT POINT SECTION	66.30	7.76 (4.82)	RECONSTRUCTION PROGRAM YEAR 2001	5,883	475
N 043	CAMPBELL	GILLETTE STREETS	112.10	1.61 (1.00)	TYPE A PE/MISC CONCR WORK STDY PROGRAM YEAR 1996	5	504
N 060	SHERIDAN	SHERIDAN STREETS MAIN STREET & I-90 BUSINESS	21.70	2.90 (1.80)	MISCELLANEOUS WORK PROGRAM YEAR 1999	2,000	477
N 060	SHERIDAN	SHERIDAN STREETS COFFEEN AVENUE	23.46	9.37 (5.82)	BIKE & PEDESTRIAN PATH PROGRAM YEAR 1997	50	562
<u>PRIMARY - OTHER</u>							
P 036	JOHNSON	WORLAND-BUFFALO MOSIER GULCH SECTION	80.10	5.47 (3.40)	RECONSTRUCTION PROGRAM YEAR XXXX	3,025	749
P 036	JOHNSON	WORLAND-BUFFALO BUFFALO WEST CANYON SECTION	83.50	7.89 (4.90)	RECONSTRUCTION PROGRAM YEAR 1999	6,490	750
P 043	CAMPBELL	GILLETTE-MONTANA LINE CORRAL CREEK SECTION	126.14	17.48 (10.86)	RECONSTRUCTION/3R PROGRAM YEAR 2000	5,231	745
P 043	CAMPBELL	GILLETTE-MONTANA LINE LITTLE POWDER RIVER SECTION	137.00	17.70 (11.00)	RECONSTRUCTION/3R PROGRAM YEAR 2001	5,454	746
P 043	CAMPBELL	GILLETTE-MONTANA LINE HORSE CREEK SECTION	148.00	17.70 (11.00)	RECONSTRUCTION/3R PROGRAM YEAR XXXX	5,454	758
<u>SECONDARY</u>							
S 0300	CAMPBELL	GILLETTE-PINE TREE JCT/ 4J RD GILLETTE SOUTH SECTION	4.50	8.53 (5.30)	RECONSTRUCTION/3R PROGRAM YEAR 1997	2,539	1187

COMMISSION DISTRICT
AUTHORIZED PRELIMINARY ENGINEERING PROJECTS

COMMISSION DISTRICT 4

SYSTEM & ROUTE NO.	COUNTY	LOCATION	BEGIN REF. MARKER	METRIC LGTH. (ENGL. LGTH.)	CHARACTER OF WORK & PROGRAM YEAR	COST \$1,000	MAP REFER.
S 0300	CAMPBELL	GILLETTE-PINE TREE JCT/ 4J RD	9.80	8.53 (5.30)	RECONSTRUCTION/3R PROGRAM YEAR 1998	2,657	1188
S 0300	CAMPBELL	GILLETTE-PINE TREE JCT/ 4J RD	15.10	8.37 (5.20)	RECONSTRUCTION/3R PROGRAM YEAR 1999	2,257	1189
S 0300	CAMPBELL	GILLETTE-PINE TREE JCT/ 4J RD	20.30	8.53 (5.30)	RECONSTRUCTION/3R PROGRAM YEAR 2000	2,320	1190
S 0300	CAMPBELL	GILLETTE-PINE TREE JCT/ 4J RD	25.60	10.14 (6.30)	RECONSTRUCTION/3R PROGRAM YEAR XXXX	3,410	1191
S 0300	CAMPBELL	GILLETTE-PINE TREE JCT/ 4J RD	31.90	6.60 (4.10)	RECONSTRUCTION/3R PROGRAM YEAR XXXX	2,200	1261
S 0302	SHERIDAN	SHERIDAN-UCROSS	6.00	13.36 (8.30)	RECONSTRUCTION PROGRAM YEAR 2001	5,121	1169
S 0302	SHERIDAN	SHERIDAN-UCROSS	14.30	9.17 (5.70)	RECONSTRUCTION PROGRAM YEAR 2000	3,516	1101
S 0302	SHERIDAN	SHERIDAN-GILLETTE CLEARMONT NORTH SECTION	38.60	11.75 (7.30)	RECONSTRUCTION PROGRAM YEAR 1999	5,182	1170
S 0303	CAMPBELL	GILLETTE-MOORCROFT MINE RELOCATION	128.50	5.63 (3.50)	RECONSTRUCTION PROGRAM YEAR XXXX	2,000	1273
S 1000	JOHNSON	KAYCEE-BARNUM/COMBINED (3) (4) +MP 0.0-1.1	100.00	15.55 (9.66)	RECONSTRUCTION/3R PROGRAM YEAR 2000	6,572	1178
S 1002	JOHNSON	KAYCEE-SUSSEX KAYCEE EAST SECTION	0.00	10.94 (6.80)	RECONSTRUCTION/3R PROGRAM YEAR 2001	4,180	1179
S 1002	JOHNSON	KAYCEE-SUSSEX 15 MILE DRAW SECTION	6.80	7.72 (4.80)	RECONSTRUCTION/3R PROGRAM YEAR 1999	2,970	1180

COMMISSION DISTRICT
AUTHORIZED PRELIMINARY ENGINEERING PROJECTS

COMMISSION DISTRICT 4

SYSTEM & ROUTE NO.	COUNTY	LOCATION	BEGIN REF. MARKER	METRIC LGTH. (ENGL. LGTH.)	CHARACTER OF WORK & PROGRAM YEAR	COST \$1,000	MAP REFER.
S 1006	JOHNSON	KAYCEE SOUTH		0.00	REPLACE PIER	106	1285
			253.62	(0.00)	PROGRAM YEAR 1997		
S 1703	SHERIDAN	BIG HORN ROAD		8.37	RECONSTRUCTION	5,170	1183
			0.00	(5.20)	PROGRAM YEAR 1998		
<u>URBAN - OTHER</u>							
V 337	SHERIDAN	SHERIDAN STREETS FORT ROAD	COMB	1.45	RECONSTRUCTION	1,200	1908
				0.00	PROGRAM YEAR 2000		
V 337	SHERIDAN	SHERIDAN STREETS FORT ROAD	COMB	2.48	LANDSCAPING	150	1918
				0.00	PROGRAM YEAR 2000		
V 4426	SHERIDAN	SHERIDAN STREETS SCOTT-BROADWAY		0.00	RECONSTRUCTION	540	1903
				0.00	PROGRAM YEAR 1997		
<u>COUNTY</u>							
O 300	SHERIDAN	SHERIDAN COUNTY ROAD #84 BN98858S		0.00	GATES	79	
				0.00	PROGRAM YEAR 1997		
O 300	SHERIDAN	SHERIDAN COUNTY/WOLF CREEK RD TONGUE RIVER/STR #ECW		0.00	TYPE A PE/RECON REPORT	5	
				0.00	PROGRAM YEAR 1996		
O 305	SHERIDAN	SHERIDAN CO/PRAIRIE DOG CRK RD STR #ECL CO ROAD 1211		0.00	TYPE A PE/RECON REPORT	5	
				0.00	PROGRAM YEAR 1996		
O 306	SHERIDAN	SHERIDAN COUNTY EAST OF RANCHESTER		0.00	TYPE A PE/RECON FOR PIT INVEST	5	
				0.00	PROGRAM YEAR 1996		
O 3100	SHERIDAN	NORTH PINEY ROAD NORTH PINEY CREEK/STR #BKG		0.00	BRIDGE REPLACEMENT	275	
				0.00	PROGRAM YEAR 1997		

Airport Construction Commission District 4

LOCATION	COUNTY	TRANS. DIST.	PROJECT #	CHARACTER OF WORK	TOTAL COST
FY-1996					
Buffalo Airport	Johnson	4		Seal coat, crack fill and mark surfaces	\$ 76,000
Gillette Airport	Campbell	4		Terminal building improvements (Phase III)	444,444
Sheridan Airport	Sheridan	4		Rehabilitate pavement between taxiway and south apron	444,000
FY-1996 TOTAL					\$964,444
FY-1997					
Gillette Airport	Campbell	4		Construct access road and parking lot	\$ 600,000
Gillette Airport	Campbell	4		Terminal building improvements (Phase IV)	444,444
Sheridan Airport	Sheridan	4		Install distance to go signs	200,000
FY-1997 TOTAL					\$1,244,444
FY-1998					
Gillette Airport	Campbell	4		Install taxiway lighting	444,444
Sheridan Airport	Sheridan	4		Rehabilitate Runway 5/23 (Phase II), and install precision approach path indicator system on Runway 32 and 5 ends	445,000
FY-1998 TOTAL					\$889,444
PROPOSED FUTURE PROJECTS					
Buffalo Airport (1999)	Johnson	4		Apron construction on Runway 12/30 safety areas, and relocate Runway 30 threshold land for cross-wind runway	\$ 463,000

Public Transit Improvement Program

FY 96 - 10/1/95-9/30/96

Eligible Provider	Section	Expenditure or Vehicle Type	STATE FUNDS	'FEDERAL FUNDS		TOTAL
				No. of Vehicles	\$ Amt.	
COMMISSION DIST. No. 4						
<i>Campbell County</i>						
Campbell County Seniors (Gillette)	Rural Transit	Cap/Op/Admin	\$53,781			\$53,781
Campbell County Seniors (Gillette)	16	Vehicle Purchase		1	28,050	28,050
<i>Johnson County</i>						
Buffalo Senior Center	16	Vehicle Purchase		1	28,050	28,050
Buffalo Senior Center	Rural Transit	Cap/Op/Admin	24,051			24,051
<i>Sheridan County</i>						
RENEW-Sheridan & Gillette	Rural Transit	Cap/Op/Admin	43,308			43,308
Sheridan County Seniors	Rural Transit	Cap/Op/Admin	69,179			69,179
Sheridan County Seniors	16	Vehicle Purchase		1	\$26,500	26,500
			\$190,319	3	\$82,600	\$272,919

Public Transit Improvement Program

FY 97 - 10/1/96-9/30/97

Eligible Provider	Section	Expenditure or Vehicle Type	STATE FUNDS	'FEDERAL FUNDS		TOTAL
				No. of Vehicles	\$ Amt.	
COMMISSION DIST. No. 4						
<i>Campbell County</i>						
Campbell County Seniors (Gillette)	Rural Transit	Cap/Op/Admin	\$53,781			\$53,781
<i>Johnson County</i>						
Buffalo Senior Center	Rural Transit	Cap/Op/Admin	24,051			24,051
<i>Sheridan County</i>						
RENEW-Sheridan & Gillette	16	Vehicle Purchase		1	30,320	30,320
RENEW-Sheridan & Gillette	Rural Transit	Cap/Op/Admin	43,308			43,308
Sheridan County Seniors	Rural Transit	Cap/Op/Admin	69,179			69,179
			\$190,319	1	\$30,320	\$220,639

Public Transit Improvement Program

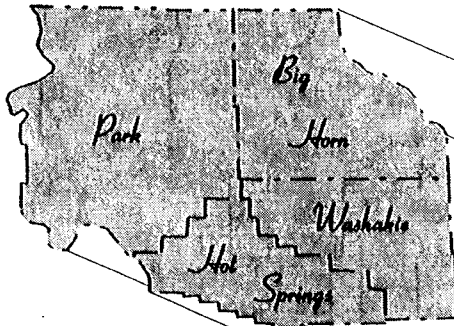
FY 98 - 10/1/97-9/30/98

Eligible Provider	Section	Expenditure or Vehicle Type	STATE FUNDS	'FEDERAL FUNDS		TOTAL
				No. of Vehicles	\$ Amt.	
COMMISSION DIST. No. 4						
<i>Campbell County</i>						
Campbell County Seniors (Gillette)	Rural Transit	Cap/Op/Admin	\$53,781			\$53,781
<i>Johnson County</i>						
Buffalo Senior Center	Rural Transit	Cap/Op/Admin	24,051			24,051
<i>Sheridan County</i>						
RENEW-Sheridan & Gillette	Rural Transit	Cap/Op/Admin	43,308			43,308
Sheridan County Seniors	Rural Transit	Cap/Op/Admin	69,179			69,179
			\$190,319			\$190,319

Represented by
Transportation Commissioner

DEAN M. BARTELS

P.O. Box 1515
Worland, WY. 82401



TRANSPORTATION DEPARTMENT PERSONNEL

DISTRICT ENGINEER

Ken Fink Basin 568-3413

RESIDENT ENGINEERS

David Shutz Cody 587-2220

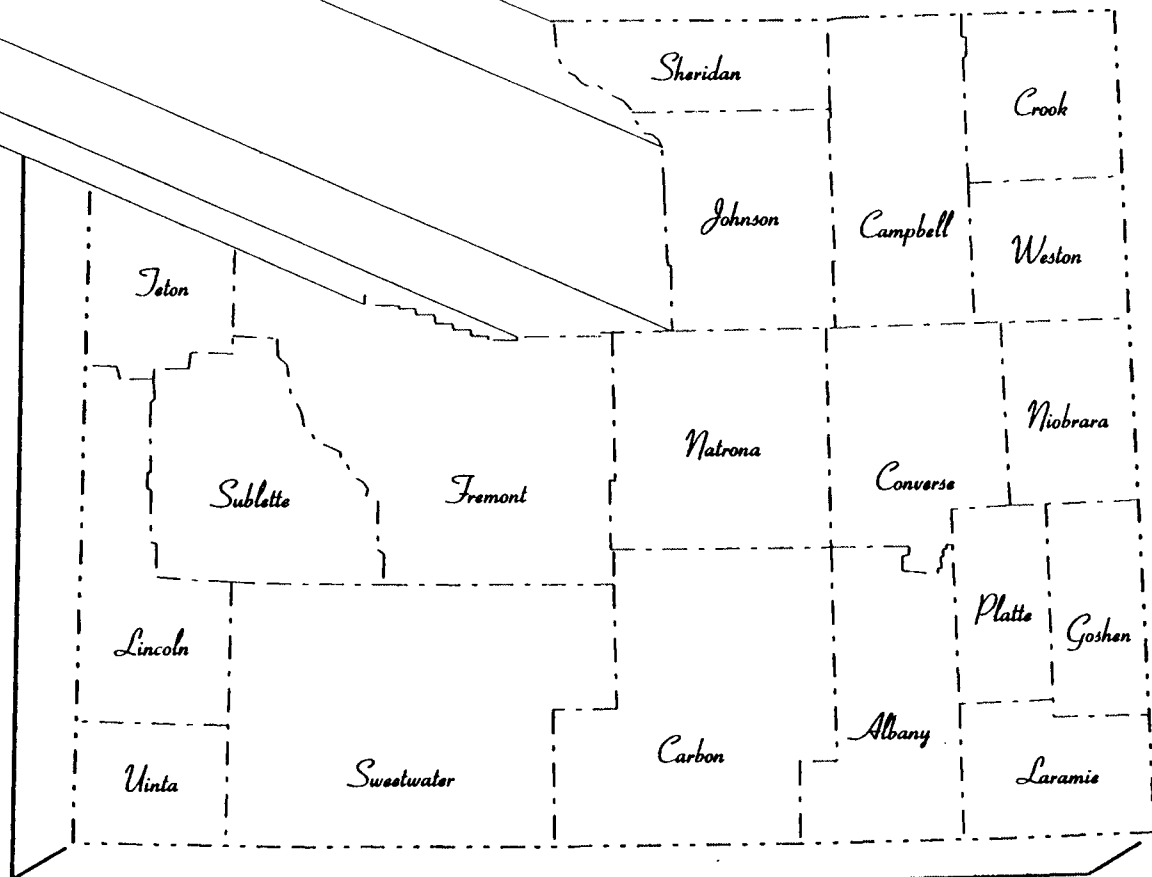
Harold Bell Cody 587-2220

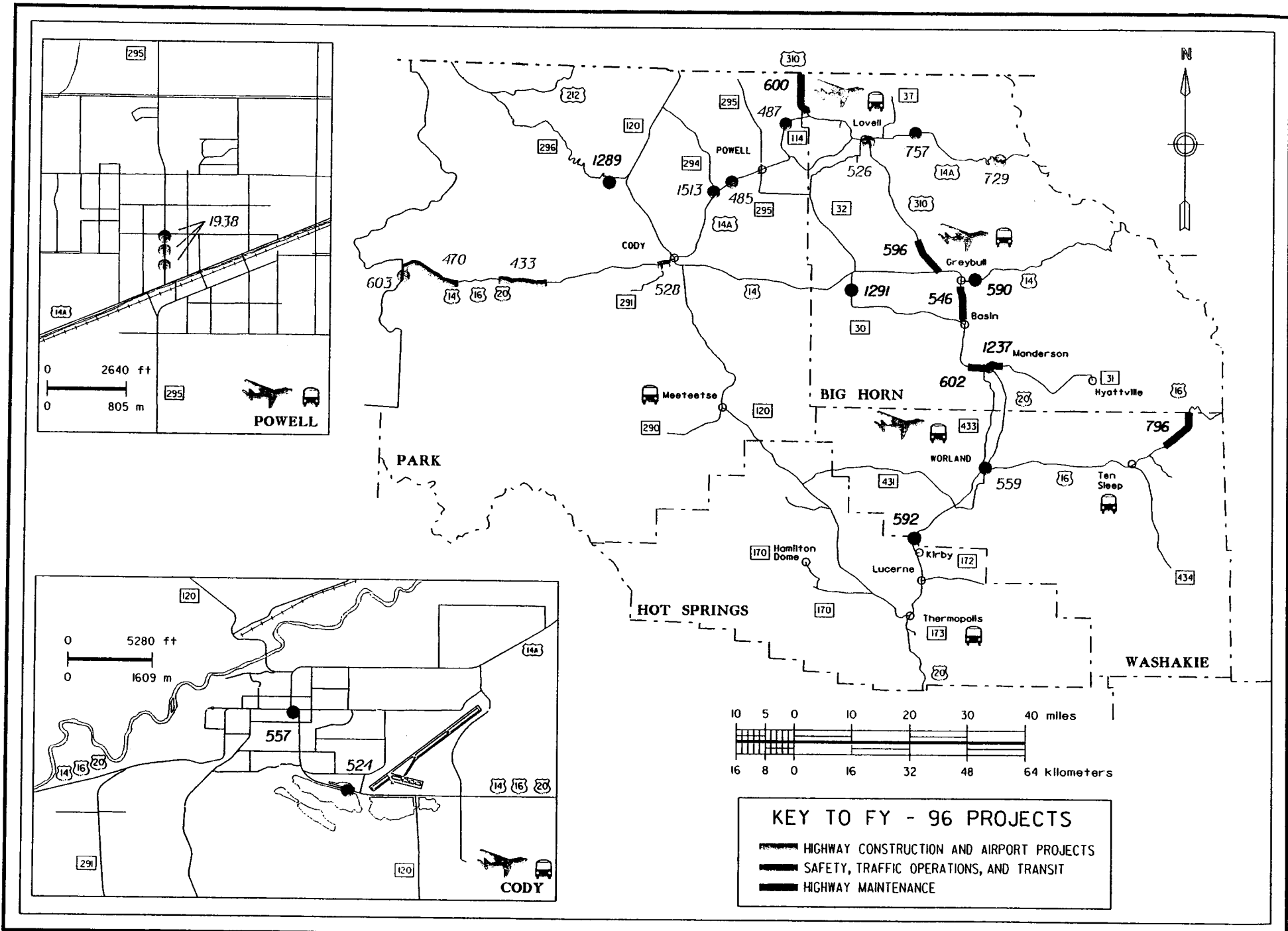
Dan McAfee Worland 347-2822

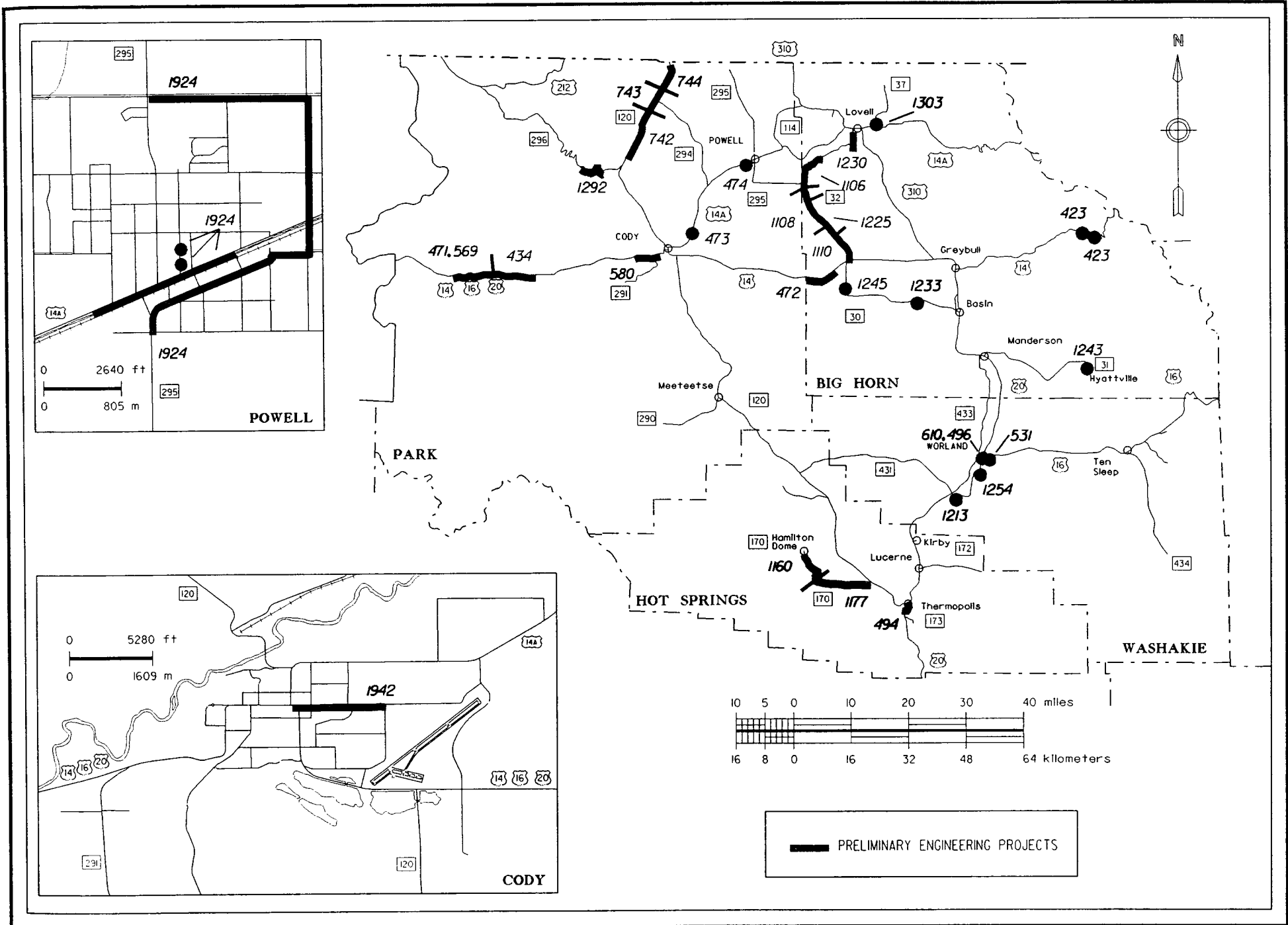
Phillip Giffin Basin 568-3439

Commission
District

5







COMMISSION DISTRICT
STATE TRANSPORTATION IMPROVEMENT PROGRAM

COMMISSION DISTRICT 5

FISCAL YEAR 1996

SYSTEM & ROUTE NO.	COUNTY	LOCATION	BEGIN REF. MARKER	METRIC LGTH. (ENGL. LGTH.)	CHARACTER OF WORK	COST \$1,000	MAP REFER.
<u>PRIMARY - NHS</u>							
N 031	PARK	YELLOWSTONE PARK-CODY PAHASKA & WAYFARERS	0.00	17.06 (10.60)	RECONSTRUCTION/PE STAKING '95	13,090	470
N 031	PARK	YELLOWSTONE PARK-CODY	0.00	0.00 (0.00)	CRUSHING & STOCKPILES	2,169	603
N 031	PARK	YELLOWSTONE PARK-CODY	19.50	12.87 (8.00)	STRUCT OFF EXISTING ALIGN/#1	4,384	433
N 031	PARK	YELLOWSTONE PARK-CODY CODY WEST SECTION	49.00	3.22 (2.00)	BIKE & PEDESTRIAN PATH	100	528
N 031	PARK	CODY/US14 & US 14A +MP 52.92 US14 & STAMPEDE	52.36	0.00 (0.00)	UPGRADE SIGNALS	250	557
N 031	PARK	CODY BECK LAKE	53.70	0.00 (0.00)	BIRD WATCH OVERLOOKS	60	524
N 032	PARK	CODY-POWELL RALSTON/BN90690Y	18.68	0.00 (0.00)	UPGRADE SIGNAL SYSTEM	79	485
N 032	PARK	GARLAND-DEAVER BN90667E	36.62	0.00 (0.00)	UPGRADE SIGNAL SYSTEM	79	487
N 034	HOT SPRINGS	THERMOPOLIS-WORLAND	147.50	1.61 (1.00)	CULVERTS/EROSION CONTROL	94	592
N 034	BIG HORN	MANDERSON-BASIN	184.30	7.11 (4.42)	REPLACE FENCE & CATTLEGUARDS	153	602
N 034	BIG HORN	BASIN-GREYBULL	197.30	10.06 (6.25)	UNDERDRAIN & ROW FENCE	1,061	546

COMMISSION DISTRICT
STATE TRANSPORTATION IMPROVEMENT PROGRAM

COMMISSION DISTRICT 5

FISCAL YEAR 1996

SYSTEM & ROUTE NO.	COUNTY	LOCATION	BEGIN REF. MARKER	METRIC LGTH. (ENGL. LGTH.)	CHARACTER OF WORK	COST \$1,000	MAP REFER.
N 034	BIG HORN	GREYBULL-LOVELL		11.22 (6.97)	PATCH/LEVEL/CHIP SEAL	437	596
			209.03				
N 034	BIG HORN	LOVELL-COWLEY NATIONAL PARK VISITOR CENTER	236.00	0.00 (0.00)	CURB & GUTTERS/SIDEWALKS	80	526
N 034	BIG HORN	DEAVER-STATE LINE +PEM-978/FRANNIE POE PRK LOT	249.35	12.36 (7.68)	LEVEL/OVERLAY/CHIP SEAL	927	600
N 036	WASHAKIE	WORLAND STREETS 15TH ST/BIGHORN INTERSECTION	0.37	0.00 (0.00)	UPGRADE SIGNALS/LEFT TURN BAYS	100	559
N 037	BIG HORN	GREYBULL-SHELL +MP 2.7	2.50	0.00 (0.00)	REPLACE SIPHONS	35	590
<u>PRIMARY - OTHER</u>							
P 035	BIG HORN	LOVELL-BURGESS JCT BN91517A	8.99	0.00 (0.00)	UPGRADE SIGNAL SYSTEM	79	757
P 035	BIG HORN	CRYSTAL CREEK INFORMATION CTR	33.00	0.00 (0.00)	SUPPLY FUNDS	250	729
P 036	WASHAKIE	TENSLEEP EAST-DISTRICT BNDRY	34.00	16.11 (10.01)	PATCH/LEVEL/CHIP SEAL	530	796
<u>SECONDARY</u>							
S 0200	BIG HORN	BASIN-BURLINGTON	123.10	0.00 (0.00)	REPLACE CULVERT	80	1291
S 0201	BIG HORN	MANDERSON-HYATTVILLE	1.00	5.15 (3.20)	DRAINAGE & SHOULDER WORK	472	1237

COMMISSION DISTRICT
STATE TRANSPORTATION IMPROVEMENT PROGRAM

COMMISSION DISTRICT 5

FISCAL YEAR 1996

SYSTEM & ROUTE NO.	COUNTY	LOCATION	BEGIN REF. MARKER	METRIC LGTH. (ENGL. LGTH.)	CHARACTER OF WORK	COST \$1,000	MAP REFER.
S 1507	PARK	CHIEF JOSEPH HIGHWAY	39.40	0.00 (0.00)	EROSION CONTROL CHUTE	28	1289
<u>WYOMING STATE HIGHWAY</u>							
W 294	PARK	BADGER BASIN ROAD W-294 BN90695H/RR MP 28.81	0.02	0.00 (0.00)	SURFACING	49	1513
<u>URBAN - OTHER</u>							
V 4924	PARK	POWELL STREETS CLARK & 1ST 2ND 3RD INT'S	0.00	0.00 (0.00)	BUBBLE CORNERS/XWALKS+	252	1938
<u>COUNTY</u>							
O 614	BIG HORN	DPI/LOWER NOWOOD ROAD W-31 JCT-SOUTHEAST	0.00	7.24 (4.50)	RESURFACING	1,114	
O 616	WASHAKIE	DPI/LOWER NOWOOD ROAD TENSLEEP-NORTHWEST	0.00	28.97 (18.00)	RECONSTRUCTION	2,034	

COMMISSION DISTRICT
AUTHORIZED PRELIMINARY ENGINEERING PROJECTS

COMMISSION DISTRICT 5

SYSTEM & ROUTE NO.	COUNTY	LOCATION	BEGIN REF. MARKER	METRIC LGTH. (ENGL. LGTH.)	CHARACTER OF WORK & PROGRAM YEAR	COST \$1,000	MAP REFER.
PRIMARY - NHS							
N 031	PARK	YELLOWSTONE PARK-CODY	10.60	14.32 (8.90)	STRUCT OFF EXISTING ALIGN/#2 PROGRAM YEAR 1997	4,383	569
N 031	PARK	YELLOWSTONE PARK-CODY PALISADES & MUMMY PIT	10.60	14.32 (8.90)	RECONSTRUCTION PROGRAM YEAR 1998	9,570	471
N 031	PARK	YELLOWSTONE PARK-CODY CLOCKTOWER & ELK FORK	19.50	12.87 (8.00)	RECONSTRUCTION PROGRAM YEAR 1997	12,582	434
N 031	PARK	CODY WEST	45.90	7.40 (4.60)	RECONSTRUCTION PROGRAM YEAR XXXX	2,911	580
N 031	BIG HORN	CODY-GREYBULL COUNTY LINE EAST SECTION	77.70	9.06 (5.63)	2ND STAGE SURFACING PROGRAM YEAR 1998	823	472
N 032	PARK	CODY-POWELL	6.00	1.93 (1.20)	RECONSTRUCTION PROGRAM YEAR 1999	1,219	473
N 032	PARK	POWELL SOUTHWEST POWELL SW SECTION	22.10	2.01 (1.25)	RECONSTRUCTION PROGRAM YEAR 1999	1,430	474
N 034	HOT SPRINGS	THERMOPOLIS STREETS MAIN STREET	131.07	3.43 (2.13)	RECONSTRUCTION PROGRAM YEAR 2000	2,524	494
N 034	WASHAKIE	WORLAND STREETS BIG HORN AVENUE/BN90867N	165.36	0.00 (0.00)	SIGNAL SYSTEM UPGRADE PROGRAM YEAR 1998	99	610
N 034	WASHAKIE	WORLAND STREETS MAIN STREET	165.40	0.32 (0.20)	RECONSTRUCTION PROGRAM YEAR 1997	1,105	496
N 036	WASHAKIE	WORLAND EAST	0.27	3.17 (1.97)	REMOVE ISLAND PROGRAM YEAR 1997	40	531

COMMISSION DISTRICT
 AUTHORIZED PRELIMINARY ENGINEERING PROJECTS

COMMISSION DISTRICT 5

SYSTEM & ROUTE NO.	COUNTY	LOCATION	BEGIN REF. MARKER	METRIC LGTH. (ENGL. LGTH.)	CHARACTER OF WORK & PROGRAM YEAR	COST \$1,000	MAP REFER.
N 037	BIG HORN	SHELL-BURGESS JCT SHELL CANYON FALLS	26.50	0.00 (0.00)	PARKING LOT ADDITION PROGRAM YEAR XXXX	200	423
N 037	BIG HORN	GREYBULL-BURGESS JCT	29.00	0.00 (0.00)	TYPE B PE/LANDSLIDE PROGRAM YEAR 1996	15	615
<u>PRIMARY - OTHER</u>							
P 033	PARK	CODY-MONTANA LINE	118.50	15.29 (9.50)	WIDENING & RESURFACING PROGRAM YEAR XXXX	5,928	742
P 033	PARK	CODY-MONTANA LINE CLARK'S FORK RIVER SECTION	128.00	7.72 (4.80)	WIDENING & RESURFACING PROGRAM YEAR 2001	2,995	743
P 033	PARK	CODY-MONTANA LINE MONTANA LINE SOUTH	132.80	7.61 (4.73)	WIDENING & RESURFACING PROGRAM YEAR 2000	2,953	744
<u>SECONDARY</u>							
S 0200	BIG HORN	BASIN-BURLINGTON GREYBULL RIVER STR #BLL	107.22	0.00 (0.00)	BRIDGE REPLACEMENT PROGRAM YEAR 1998	894	1233
S 0200	BIG HORN	BURLINGTON STREETS	121.25	1.61 (1.00)	CURB & GUTTER PROGRAM YEAR 1997	50	1245
S 0201	BIG HORN	HYATTVILLE EAST	21.50	0.95 (0.59)	CURB & GUTTER PROGRAM YEAR 1997	50	1243
S 0202	BIG HORN	LOVELL-EMBLEM +MP 100.0-105.3	0.00	4.67 (2.90)	RECONSTRUCTION/3R PROGRAM YEAR XXXX	3,152	1230
S 0202	BIG HORN	LOVELL-EMBLEM	105.30	11.91 (7.40)	RECONSTRUCTION/3R PROGRAM YEAR 2001	2,815	1106

COMMISSION DISTRICT
AUTHORIZED PRELIMINARY ENGINEERING PROJECTS

COMMISSION DISTRICT 5

SYSTEM & ROUTE NO.	COUNTY	LOCATION	BEGIN REF. MARKER	METRIC LGTH. (ENGL. LGTH.)	CHARACTER OF WORK & PROGRAM YEAR	COST \$1,000	MAP REFER.
S 0202	BIG HORN	LOVELL-EMBLEM	112.70	12.87 (8.00)	RECONSTRUCTION/3R PROGRAM YEAR 2000	2,835	1108
S 0202	BIG HORN	LOVELL-EMBLEM	115.00	12.87 (8.00)	TYPE A PE/STABILIZE & OVERLAY PROGRAM YEAR 1996	15	1225
S 0202	BIG HORN	LOVELL-EMBLEM	120.70	10.62 (6.60)	RECONSTRUCTION/3R PROGRAM YEAR XXXX	3,127	1110
S 0208	BIG HORN	LOVELL-DRYHEAD/WYO-37 BN91508B	0.90	0.00 (0.00)	SIGNAL SYSTEM UPGRADE PROGRAM YEAR 1997	99	1303
S 0900	HOT SPRINGS	HAMILTON DOME ROAD/SECT 1 OWL CREEK SECTION	0.33	15.08 (9.37)	RECONSTRUCTION/3R PROGRAM YEAR 1999	5,070	1177
S 0900	HOT SPRINGS	HAMILTON DOME ROAD HAMILTON DOME SECTION	9.70	9.19 (5.71)	RECONSTRUCTION/3R PROGRAM YEAR 2000	3,045	1160
S 1507	PARK	CHIEF JOSEPH HIGHWAY	30.00	15.77 (9.80)	TYPE A PE/SNOWFENCE LOCATION PROGRAM YEAR 1996	10	1292
S 2201	WASHAKIE	SOUTH FLAT ROAD	2.50	1.45 (0.90)	DRAINAGE REPAIR PROGRAM YEAR 1997	391	1254
S 2201	WASHAKIE	WORLAND-NEIBER BN90494S	10.73	0.00 (0.00)	UPGRADE SIGNAL SYSTEM PROGRAM YEAR 1997	79	1213
URBAN - OTHER							
V 000	PARK	POWELL STREETS/VAR LOCATIONS P-032/1ST & 2ND+/COUNTY	0.00	0.00 (0.00)	TYPE A PE/RECON REPORT PROGRAM YEAR 1996	5	1924
V 4708	PARK	CODY STREETS SHERIDAN AVENUE	0.00	0.00 (0.00)	RECONSTRUCTION PROGRAM YEAR 1998	550	1942

COMMISSION DISTRICT
 AUTHORIZED PRELIMINARY ENGINEERING PROJECTS

COMMISSION DISTRICT 5

SYSTEM & ROUTE NO.	COUNTY	LOCATION	BEGIN REF. MARKER	METRIC LGTH. (ENGL. LGTH.)	CHARACTER OF WORK & PROGRAM YEAR	COST \$1,000	MAP REFER.
<u>COUNTY</u>							
O 900	BIG HORN	LOVELL STREETS SHOSHONE AVENUE/BN91500W	0.00	0.00 (0.00)	SIGNAL SYSTEM UPGRADE PROGRAM YEAR 1998	89	
O 935	BIG HORN	VARIOUS LOCATIONS DEV COUNTY RD RECONST PRIORITY	0.00	0.00 (0.00)	TYPE A PE/CO ROAD EVALUATION PROGRAM YEAR 1996	20	
O 938	BIG HORN	BIG HORN CR #44 LANE 13/FROM WY-310 TO RD 9	0.00	4.83 (3.00)	TYPE A PE/RECON REPORT PROGRAM YEAR 1996	5	
O 1100	PARK	PARK COUNTY/FRANNIE DEPOT LANE 2 WEST/BN91476X	0.00	0.00 (0.00)	SIGNAL SYSTEM UPGRADE PROGRAM YEAR 1998	89	
O 1151	PARK	PARK COUNTY VARIOUS LOCATIONS	0.00	0.00 (0.00)	TYPE A PE/RECON RPT/STOCKPILE PROGRAM YEAR 1996	5	
O 1500	HOT SPRINGS	KIRBY MAIN STREET/BN90480J	0.00	0.00 (0.00)	UPGRADE SIGNAL SYSTEM PROGRAM YEAR 1997	79	
O 1500	HOT SPRINGS	HOT SPRINGS COUNTY ROAD #27 SUNNYSIDE LANE/BN90472S	0.00	0.00 (0.00)	UPGRADE SIGNAL SYSTEM PROGRAM YEAR 1997	79	
O 2000	WASHAKIE	WORLAND HOWELL AVENUE/BN90864T	0.00	0.00 (0.00)	UPGRADE SIGNAL SYSTEM PROGRAM YEAR 1997	79	
O 2000	WASHAKIE	WORLAND WASHAKIE AVENUE/BN99131E	0.00	0.00 (0.00)	UPGRADE SIGNAL SYSTEM PROGRAM YEAR 1997	79	
O 2050	WASHAKIE	WASHAKIE COUNTY LANE 7 STR/LANE 13 STR & CULV	0.00	0.00 (0.00)	TYPE A PE/RECON REPORT PROGRAM YEAR 1996	5	
O 2052	WASHAKIE	WASHAKIE COUNTY VARIOUS COUNTY ROADS	0.00	0.00 (0.00)	TYPE A PE/RECON/CTLGRDS CULVTS PROGRAM YEAR 1996	5	

Airport Construction

Commission District 5

LOCATION	COUNTY	TRANS. DIST.	PROJECT #	CHARACTER OF WORK	TOTAL COST
FY-1996					
Cody Airport	Park	5		Apply porous friction course, rehabilitate runway (Phase II), and parallel taxiway relocation	\$ 440,000
Greybull Airport	Big Horn	5		Install signs and relocate threshold	120,000
Greybull Airport	Big Horn	5		Install apron flood lighting	5,000
Lovell Airport	Big Horn	5		Install apron flood lighting	5,000
Lovell Airport	Big Horn	5		Apron reconstruction	135,000
Powell Airport	Park	5		Cross-wind runway earthwork, crushed base and pave	1,100,000
Worland Airport	Washakie	5		Purchase land for runway relocation	300,000
Worland Airport	Washakie	5		Purchase boarding device for American's with Disability Act	50,000
FY-1996 TOTAL					\$2,155,000
FY-1997					
Cody Airport	Park	5		Final runway and parallel taxiway (Phase II) construction	\$ 440,000
Greybull Airport	Big Horn	5		Install new beacon in new location	20,000
Greybull Airport	Big Horn	5		Pave general aviation access road	50,000
Greybull Airport	Big Horn	5		Install precision approach path indicator system	20,000
Lovell Airport	Big Horn	5		Purchase weather observation system	50,000
Lovell Airport	Big Horn	5		Relocate wind sock and segmented circle	15,000
Powell Airport	Park	5		Purchase global position satellite system	50,000
Powell Airport	Park	5		Purchase automated weather observation system	50,000

Airport Construction

Commission District 5

LOCATION	COUNTY	TRANS. DIST.	PROJECT #	CHARACTER OF WORK	TOTAL COST
Powell Airport	Park	5		Install cross-wind runway lighting and replace beacon	195,000
Worland Airport	Washakie	5		Rehabilitate and relocate runway, install runway sensors, and purchase new standby generator	3,326,000
FY-1997 TOTAL					\$4,216,000
FY-1998					
Greybull Airport	Big Horn	5		Update perimeter fence	30,000
Greybull Airport	Big Horn	5		Crack seal, seal coat and mark surfaces	80,000
Lovell Airport	Big Horn	5		Construct partial parallel taxiway (from apron to Runway 9)	250,000
Lovell Airport	Big Horn	5		Pave parking lot	45,000
Powell Airport	Park	5		Seal coat and crack fill apron	50,000
FY-1998 TOTAL					\$455,000
PROPOSED FUTURE PROJECTS					
Greybull Airport (1999)	Big Horn	5		Complete parallel taxiway and expand apron (Phase I)	1,500,000
Greybull Airport (2000)	Big Horn	5		Install controlled access gates	30,000
Greybull Airport (2000)	Big Horn	5		Construct helipad	50,000
Lovell Airport (1999)	Big Horn	5		Install obstacle free area, fence and gate	22,200
Lovell Airport (1999)	Big Horn	5		Crack seal, seal coat, and mark runway and apron	75,000
Lovell Airport (2000)	Big Horn	5		Apron expansion	200,000
Lovell Airport (2000)	Big Horn	5		Construct T-Hangars	60,000

Public Transit Improvement Program

FY 96 - 10/1/95-9/30/96

Eligible Provider	Section	Expenditure or Vehicle Type	STATE FUNDS	'FEDERAL FUNDS		TOTAL
				No. of Vehicles	\$ Amt.	
COMMISSION DIST. No. 5						
<i>Big Horn County</i>						
North Big Horn Seniors (Lovell)	Rural Transit	Cap/Op/Admin	\$11,620			\$11,620
South Big Horn Seniors (Greybull)	16	Vehicle Purchase		1	28,050	28,050
South Big Horn Seniors (Greybull)	Rural Transit	Cap/Op/Admin	15,213			15,213
<i>Hot Springs County</i>						
Foster Grandparents (Thermopolis)	Rural Transit	Cap/Op/Admin	33,063			33,063
Hot Springs Seniors (Thermopolis)	Rural Transit	Cap/Op/Admin	32,139			32,139
<i>Park County</i>						
Cody Council on Aging	Rural Transit	Cap/Op/Admin	17,245			17,245
Meeteetse Recreation District	Rural Transit	Cap/Op/Admin	2,995			2,995
Northwest Community College (Powell)	Rural Transit	Cap/Op/Admin	9,357			9,357
<i>Washakie County</i>						
Tensleep Seniors	18	Cap/Op/Admin	1,992		3,494	5,486
Worland Senior Citizens	18	Cap/Op/Admin	5,868		10,286	16,154
			\$129,492	1	\$41,830	\$171,322

Public Transit Improvement Program

FY 97 - 10/1/96-9/30/97

Eligible Provider	Section	Expenditure or Vehicle Type	STATE FUNDS	FEDERAL FUNDS		TOTAL
				No. of Vehicles	\$ Amt.	
COMMISSION DIST. No. 5						
<i>Big Horn County</i>						
North Big Horn Seniors (Lovell)	Rural Transit	Cap/Op/Admin	\$11,620			\$11,620
South Big Horn Seniors (Greybull)	Rural Transit	Cap/Op/Admin	15,213			15,213
<i>Hot Springs County</i>						
Foster Grandparents (Thermopolis)	Rural Transit	Cap/Op/Admin	33,063			33,063
Hot Springs Seniors (Thermopolis)	Rural Transit	Cap/Op/Admin	32,139			32,139
<i>Park County</i>						
Cody Council on Aging	16	Vehicle Purchase		1	30,050	30,050
Cody Council on Aging	Rural Transit	Cap/Op/Admin	17,245			17,245
Meeteetse Recreation District	Rural Transit	Cap/Op/Admin	2,995			2,995
Northwest Community College (Powell)	Rural Transit	Cap/Op/Admin	9,357			9,357
<i>Washakie County</i>						
Tensleep Seniors	18	Cap/Op/Admin	2,076		3,410	5,486
Worland Senior Citizens	18	Cap/Op/Admin	6,113		10,040	16,153
			\$129,821	1	\$43,500	\$173,321

Public Transit Improvement Program

FY 98 - 10/1/97-9/30/98

Eligible Provider	Section	Expenditure or Vehicle Type	STATE FUNDS	'FEDERAL FUNDS		TOTAL
				No. of Vehicles	\$ Amt.	
COMMISSION DIST. No. 5						
<i>Big Horn County</i>						
North Big Horn Seniors (Lovell)	Rural Transit	Cap/Op/Admin	\$11,620			\$11,620
South Big Horn Seniors (Greybull)	Rural Transit	Cap/Op/Admin	15,213			15,213
<i>Hot Springs County</i>						
Foster Grandparents (Thermopolis)	Rural Transit	Cap/Op/Admin	33,063			33,063
Hot Springs Seniors (Thermopolis)	Rural Transit	Cap/Op/Admin	32,139			32,139
<i>Park County</i>						
Cody Council on Aging	16	Vehicle Purchase		1	30,050	30,050
Cody Council on Aging	Rural Transit	Cap/Op/Admin	17,245			17,245
Meeteetse Recreation District	Rural Transit	Cap/Op/Admin	2,995			2,995
Northwest Community College (Powell)	Rural Transit	Cap/Op/Admin	9,357			9,357
<i>Washakie County</i>						
Tensleep Seniors	18	Cap/Op/Admin	2,076		3,410	5,486
Worland Senior Citizens	18	Cap/Op/Admin	6,113		10,040	16,153
			\$129,821	1	\$43,500	\$173,321

PARK ROADS AND PARKWAYS (PR&P) TRANSPORTATION IMPROVEMENT PROGRAM FOR FEDERAL FISCAL YEAR 1996

FEDERAL LANDS HIGHWAY PROGRAM, 23 U.S.C 204

STATE: WYOMING

YELLOWSTONE & GRAND TETON NATIONAL PARKS

County	Route Number	Project Number/Name	Project Limits/Termini	Length/Type of Work	Net Construction Program Funding Amount (\$000)	Contracting Agency	LETTING DATE
PARK	PRA YELL 208 (1)	POUNTAIN FREIGHT ROAD	JUNCTION WITH GRAND LOOP ROAD - SOUTH	2.98 KM, WIDENING, OVERLAY & BRIDGE	500	FHWA/WPLHD	7/19/96
PARK	PRA YELL 10 (11)	MADISON JCT TO BISCUIT BASIN (SEG. B /254D)	GRAND LOOP ROAD, MADISON JCT SOUTH	12.39 KM, WIDEN, GRD DRN, BS, PAVE & BRG.	3,300	FHWA/WPLHD	6/1/96
PARK	PRA YELL 12 (3)	YELLOWSTONE NP RTE 12 PEBBLE CREEK	PEBBLE CRK CMPGROUND. TO E. BOUNDARY ENTR RD	15.61 KM PAVEMENT REHAB	3,200	FHWA/WPLHD	4/1/96
STATEWIDE	-----	NATIONAL PARK SERVICE SPOT SAFETY AND SIGN IMPROVEMENTS	VARIABLE	VARIABLE LENGTH REHAB	EST'D 33	NPS	VARIABLE
STATEWIDE	-----	NATIONAL PARK SERVICE EMERGENCY PAVEMENT REPAIRS	VARIABLE	VARIABLE LENGTH REHAB	EST'D 22	NPS	VARIABLE
Statewide	Total of Preliminary and Construction Engineering for all projects:				700		

Cost and Funding Summary	Total Program Cost for fiscal year:	7,755
	Program Funds Available:	7,755
	Balance:	0

Federal Lands Highway Program Approval:

Richard K. Wasill

Date: 8/24/95

State inclusion in STIP:

[Signature]

Date: 9/14/95

PARK ROADS AND PARKWAYS (PR&P) TRANSPORTATION IMPROVEMENT PROGRAM FOR FEDERAL FISCAL YEAR 1997

FEDERAL LANDS HIGHWAY PROGRAM, 23 U.S.C 204

STATE: WYOMING

YELLOWSTONE & GRAND TETON NATIONAL PARKS

County	Route Number	Project Number/Name	Project Limits/Termini	Length/Type of Work	Net Construction Program Funding Amount (\$000)	Contracting Agency	Letting Date
PARK	PRA YELL 13 (7)	YELLOWSTONE NP ROUTE 13 EAST ENTRANCE ROAD	FISHING BRIDGE EAST TO PELICAN CREEK	3.22 KM, GR, DR, BASE & PAVING	9,000	PHWA/WPLHD	4/30/97
PARK	PRA YELL 10	YELLOWSTONE NP ARNICA CREEK	0.3 MI N OF LITTLE THUMB TO ARNICA CREEK	REHAB 6.0 MI	3,000	PHWA/WPLHD	6/1/97
STATEWIDE	----	NATIONAL PARK SERVICE SPOT SAFETY AND SIGN IMPROVEMENTS	VARIABLE	VARIABLE LENGTH REHAB	EST'D 33	NPS	VARIABLE
STATEWIDE	----	NATIONAL PARK SERVICE EMERGENCY PAVEMENT REPAIRS	VARIABLE	VARIABLE LENGTH REHAB	EST'D 22	NPS	VARIABLE
TETON	PRA GRTE 10	EASTSIDE HWY	VARIABLE	AGGRREGATE HAULING	2,000	PHWA/WPLHD	6/1/97
Statewide	Total of Preliminary and Construction Engineering for all projects:				1,400		

Cost and Funding Summary

Total Program Cost for fiscal year: 15,455
 Program Funds Available: 15,455
 Balance: 0

Federal Lands Highway Program Approval: [Signature] Date: 8/24/95

State inclusion in STIP: [Signature] Date: 9/14/95

PARK ROADS AND PARKWAYS (PR&P) TRANSPORTATION IMPROVEMENT PROGRAM FOR FEDERAL FISCAL YEAR 1998

FEDERAL LANDS HIGHWAY PROGRAM, 23 U.S.C 204

STATE: WYOMING

YELLOWSTONE & GRAND TETON NATIONAL PARKS

County	Route Number	Highway/Bridge Project Name	Project Limits/Termini	Type of Project	Net Construction Program Funding Amount (\$000)	Contracting Agency	Letting Date
TETON	PRA GRTE 10(6)	EASTSIDE HIGHWAY	MORAN JUNCTION TO EAST ENTRANCE	DIGOUTS, OVERLAY	4,600	FHWA/WPLHD	3/1/98
PARK	PRA YELL 10(10)	MADISON TO NORRIS	MADISON JUNCTION TO NORRIS JUNCTION	WIDEN, GR, DR, BASE, PAVE, & BRGS.	9,000	FHWA/WPLHD	3/1/98
STATEWIDE	----	NATIONAL PARK SERVICE SPOT SAFETY AND SIGN IMPROVEMENTS	VARIABLE	VARIABLE LENGTH REHAB	EST'D 33	NPS	VARIABLE
STATEWIDE	----	NATIONAL PARK SERVICE EMERGENCY PAVEMENT REPAIRS	VARIABLE	VARIABLE LENGTH REHAB	EST'D 22	NPS	VARIABLE
Statewide	Total of Preliminary and Construction Engineering for all projects:				1,400		

Cost and Funding Summary
 Total Program Cost for fiscal year: 15,055
 Program Funds Available: 15,055
 Balance: 0

Federal Lands Highway Program Approval: Richard B. Warrick Date: 8/24/95 State inclusion in STIP: [Signature] Date: 9/14/95

Represented by
Transportation Commissioner

JAMES H. DIXON
P.O. Drawer 8
Newcastle, WY. 82701

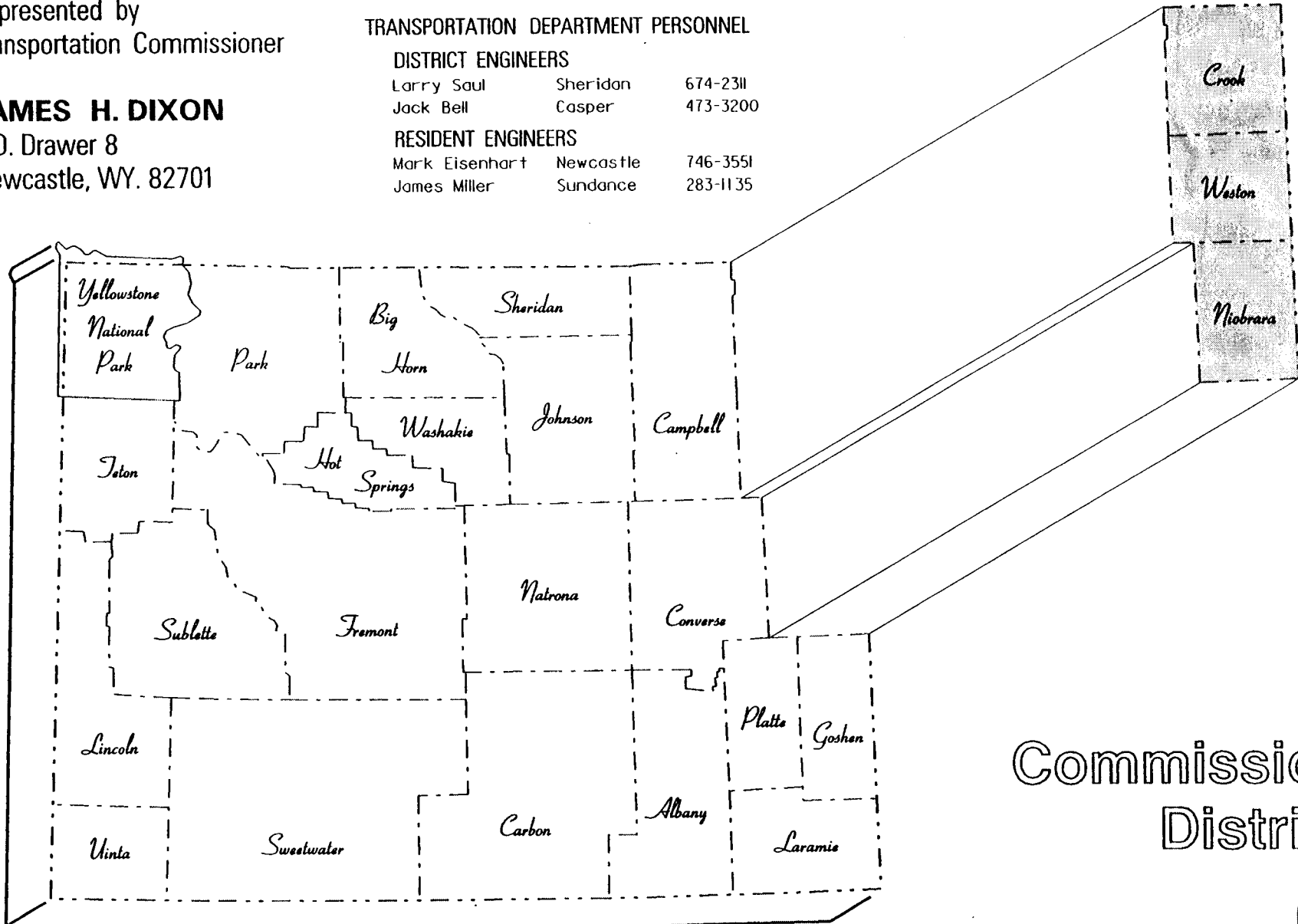
TRANSPORTATION DEPARTMENT PERSONNEL

DISTRICT ENGINEERS

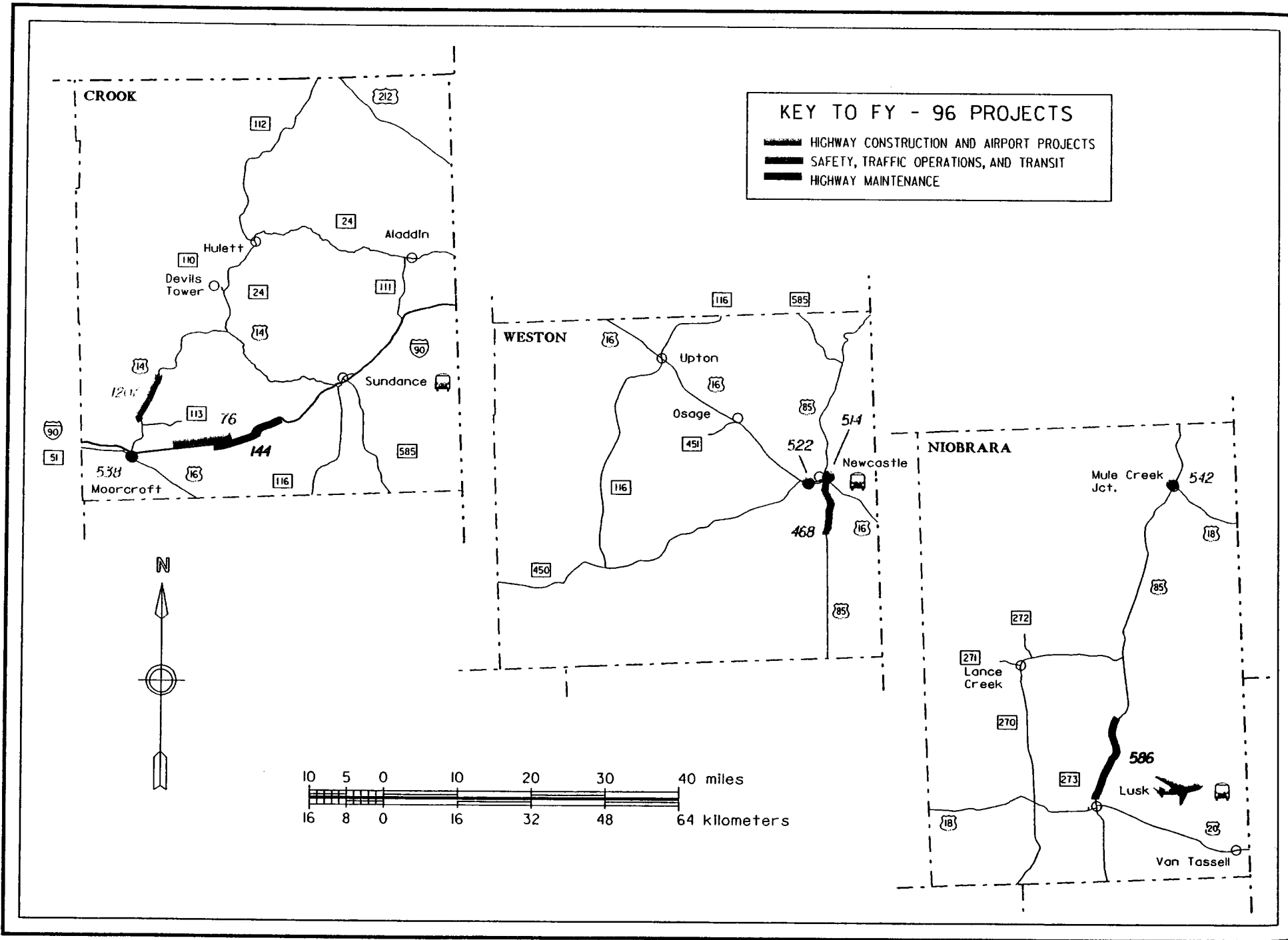
Larry Saul	Sheridan	674-2311
Jack Bell	Casper	473-3200

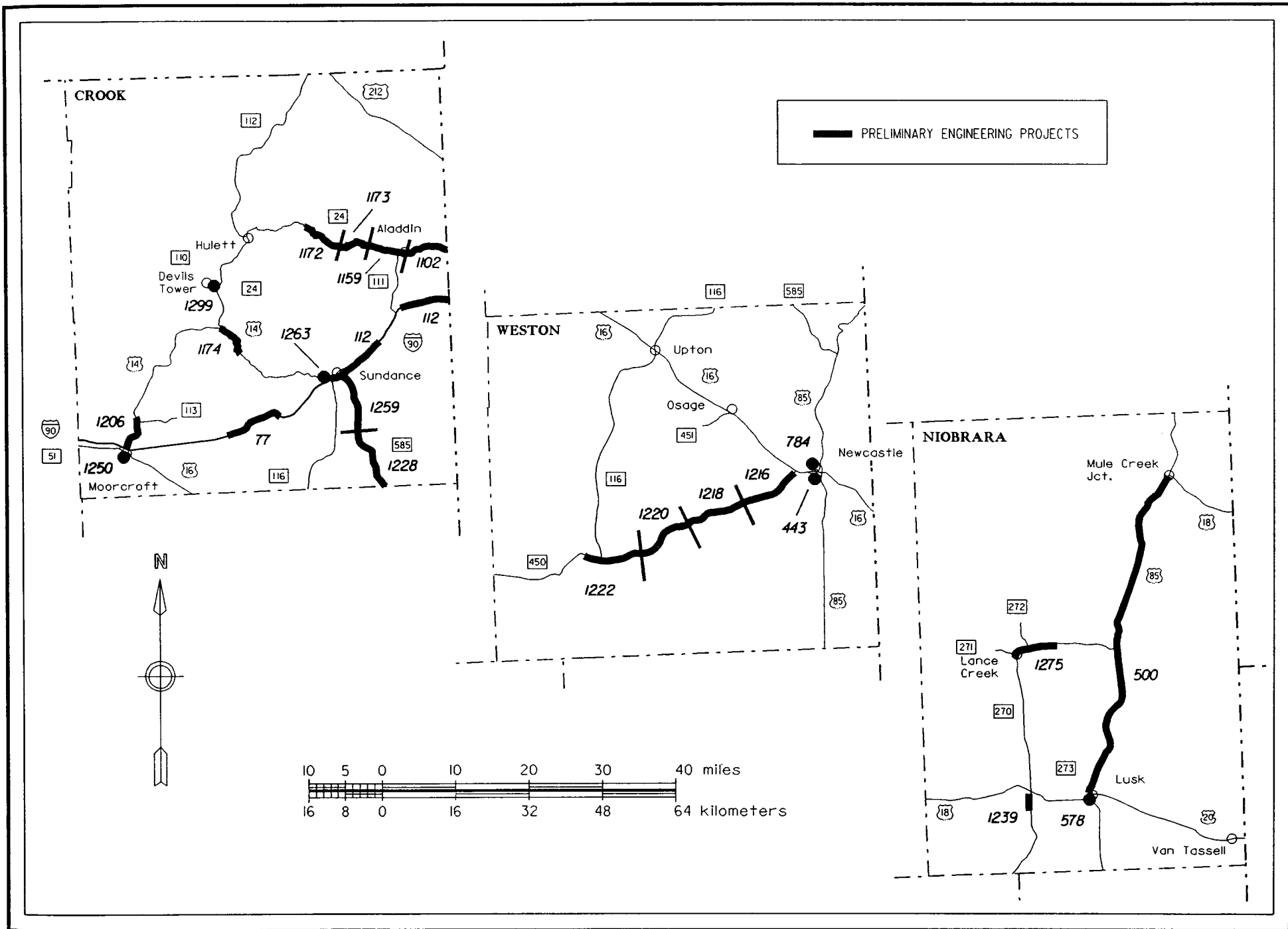
RESIDENT ENGINEERS

Mark Eisenhart	Newcastle	746-3551
James Miller	Sundance	283-1135



Commission
District
6





COMMISSION DISTRICT
STATE TRANSPORTATION IMPROVEMENT PROGRAM

COMMISSION DISTRICT 6

FISCAL YEAR 1996

SYSTEM & ROUTE NO.	COUNTY	LOCATION	BEGIN REF. MARKER	METRIC LGTH. (ENGL. LGTH.)	CHARACTER OF WORK	COST \$1,000	MAP REFER.
<u>INTERSTATE - NHS</u>							
I 90	CROOK	MOORCROFT-SUNDANCE WIND CREEK SECTION	160.26	13.26 (8.24)	REHABILITATION 3R/4R	5,830	76
I 90	CROOK	MOORCROFT-SUNDANCE	165.68	15.00 (9.32)	SNOW FENCE REPLACEMENT	301	144
<u>PRIMARY - NHS</u>							
N 025	NIOBRARA	LUSK NORTH	150.00	18.83 (11.70)	PLANT MIX LEVELING/OVERLAY	1,116	586
N 025	NIOBRARA	MULE CREEK JCT REST AREA	196.04	0.00 (0.00)	LANDSCAPE/KEYSTONE WALL/IRRIG	85	542
N 025	WESTON	MULE CREEK JCT-NEWCASTLE NEWCASTLE SOUTH SECTION	222.20	11.43 (7.10)	RECONSTRUCTION	5,808	468
N 025	WESTON	NEWCASTLE STREETS	229.00	0.64 (0.40)	LANDSCAPING	120	514
N 044	CROOK	MOORCROFT STREETS +200.15-200.5	153.41	1.61 (1.00)	WIDEN/C&G/SIDEWALK/STORMSEWER+	550	538
N 044	WESTON	NEWCASTLE STREETS +P-049 0.0-1.83	246.60	1.19 (0.74)	C&G/SIDEWALKS/LANDSCAPING	594	522
<u>SECONDARY</u>							
S 0607	CROOK	MOORCROFT-SUNDANCE HAYWORTH DRAW	160.35	11.12 (6.91)	RECONSTRUCTION/3R	2,732	1207

COMMISSION DISTRICT
STATE TRANSPORTATION IMPROVEMENT PROGRAM

COMMISSION DISTRICT 6

FISCAL YEAR 1996

SYSTEM & ROUTE NO.	COUNTY	LOCATION	BEGIN REF. MARKER	METRIC LGTH. (ENGL. LGTH.)	CHARACTER OF WORK	COST \$1,000	MAP REFER.
<u>COUNTY</u>							
O 1400	NIOBRARA	CHEYENNE RIVER RD/ALKALI CREEK BONER ROAD/HAT CREEK	0.00	0.00 (0.00)	BRIDGE REPLACEMENT	396	
O 1400	NIOBRARA	OFF OF NIOBRARA COUNTY RD #80 CNW188628P	0.00	0.00 (0.00)	GATES	79	
O 1441	NIOBRARA	OLD HIGHWAY 85 ROAD CO RD #9/STR #DRN & STR #DRP	0.00	0.00 (0.00)	BRIDGE REPLACEMENTS	82	
O 1800	CROOK	1 MILE SE OF MOORCROFT BN64947N	0.00	0.00 (0.00)	GATES	79	
O 1800	CROOK	MOORCROFT BIG HORN AVENUE/BN64948V	0.00	0.00 (0.00)	GATES & RELOCATE CROSSING	99	
O 1868	CROOK	D ROAD SECTION III COUNTY MP 0.0-10.0	0.00	16.09 (10.00)	RECONSTRUCTION	3,422	
O 2100	WESTON	MORRISSEY ROAD BEAVER CREEK/STR #DYO & #DYP	0.00	0.00 (0.00)	RECONSTRUCTION	382	

COMMISSION DISTRICT
 AUTHORIZED PRELIMINARY ENGINEERING PROJECTS

COMMISSION DISTRICT 6

SYSTEM & ROUTE NO.	COUNTY	LOCATION	BEGIN REF. MARKER	METRIC LGTH. (ENGL. LGTH.)	CHARACTER OF WORK & PROGRAM YEAR	* COST \$1,000	MAP REFER.
<u>INTERSTATE - NHS</u>							
I 90	CROOK	MOORCROFT-SUNDANCE INYAN KARA SECTION	168.50	13.68 (8.50)	REHABILITATION 3R/4R PROGRAM YEAR 1998	4,700	77
I 90	CROOK	SUNDANCE-SO DAKOTA LINE +MP 202-207.1/SUNDANCE EAST	185.73	14.81 (9.20)	RECYL SHLDRS/BR DCK/GURD RAIL PROGRAM YEAR 1997	1,230	112
<u>PRIMARY - NHS</u>							
N 025	NIOBRARA	LUSK STREETS	149.60	0.48 (0.30)	RECONSTRUCTION PROGRAM YEAR XXXX	660	578
N 025	NIOBRARA	LUSK-MULE CREEK JCT	150.00	73.23 (45.50)	SNOWFENCE PROGRAM YEAR 1997	475	500
N 044	WESTON	NEWCASTLE REST AREA JCT P-25	249.00	0.00 (0.00)	NEW REST AREA PROGRAM YEAR XXXX	990	443
<u>PRIMARY - OTHER</u>							
P 049	WESTON	NEWCASTLE STREETS	1.66	0.27 (0.17)	RECONSTRUCTION PROGRAM YEAR XXXX	206	784
<u>SECONDARY</u>							
S 0601	CROOK	DEVILS TOWER SPUR	0.00	0.95 (0.59)	CONSTRUCT URBAN SECTION PROGRAM YEAR 2001	1,100	1299
S 0601	CROOK	HULETT-ALADDIN ALVA SECTION	25.00	9.66 (6.00)	RECONSTRUCTION PROGRAM YEAR 1997	3,092	1172
S 0601	CROOK	HULETT-ALADDIN EAST FOREST BOUNDARY SECTION	31.00	7.24 (4.50)	RECONSTRUCTION PROGRAM YEAR 1999	4,730	1173

COMMISSION DISTRICT
 AUTHORIZED PRELIMINARY ENGINEERING PROJECTS

COMMISSION DISTRICT 6

SYSTEM & ROUTE NO.	COUNTY	LOCATION	BEGIN REF. MARKER	METRIC LGTH. (ENGL. LGTH.)	CHARACTER OF WORK & PROGRAM YEAR	COST \$1,000	MAP REFER.
S 0601	CROOK	HULETT-ALADDIN ALADDIN WEST	35.50	8.63 (5.36)	RECONSTRUCTION PROGRAM YEAR 2001	2,986	1159
S 0601	CROOK	ALADDIN-SOUTH DAKOTA LINE ALADDIN EAST	40.86	9.58 (5.95)	RECONSTRUCTION PROGRAM YEAR XXXX	4,500	1102
S 0607	CROOK	MOORCROFT STREETS COMB W/(24) MOORCROFT NORTH SECTION	154.60	0.64 (0.40)	LANDSCAPING PROGRAM YEAR 1998	165	1250
S 0607	CROOK	MOORCROFT-SUNDANCE/COMB W/(28) MOORCROFT NORTH SECTION	154.63	9.21 (5.72)	RECONSTRUCTION PROGRAM YEAR 1998	3,622	1206
S 0607	CROOK	DEVILS TOWER JCT-SUNDANCE	181.10	8.05 (5.00)	2ND STAGE SURFACING PROGRAM YEAR 1998	2,147	1174
S 0607	CROOK	SUNDANCE WEST SUNDANCE INT - I90 SEP	200.54	1.30 (0.81)	FLAT SLP/EXT PIPE/CON SHLD/LUM PROGRAM YEAR 1997	300	1263
S 1400	NIOBRARA	HARTVILLE-MANVILLE MANVILLE SOUTH	533.00	4.83 (3.00)	SNOWFENCE PROGRAM YEAR 1997	158	1239
S 1401	NIOBRARA	LANCE CREEK ROAD	118.10	10.94 (6.80)	RECONSTRUCTION PROGRAM YEAR XXXX	4,838	1275
S 2300	WESTON	NEWCASTLE-RENO JCT SKULL CREEK SECTION	0.00	13.00 (8.08)	RECONSTRUCTION PROGRAM YEAR 1997	4,410	1216
S 2300	WESTON	NEWCASTLE-RENO JCT MUSH CREEK SECTION	8.08	13.00 (8.08)	RECONSTRUCTION PROGRAM YEAR 1999	4,113	1218
S 2300	WESTON	NEWCASTLE-RENO JCT LODGEPOLE CREEK SECTION	16.16	13.00 (8.08)	RECONSTRUCTION PROGRAM YEAR 2001	4,099	1220
S 2300	WESTON	NEWCASTLE-RENO JCT WILDCAT CREEK SECTION	24.24	12.55 (7.80)	RECONSTRUCTION PROGRAM YEAR XXXX	3,929	1222

COMMISSION DISTRICT
 AUTHORIZED PRELIMINARY ENGINEERING PROJECTS

COMMISSION DISTRICT 6

SYSTEM & ROUTE NO.	COUNTY	LOCATION	BEGIN REF. MARKER	METRIC LGTH. (ENGL. LGTH.)	CHARACTER OF WORK & PROGRAM YEAR	COST \$1,000	MAP REFER.
S 2303	CROOK	FOUR CORNERS-SUNDANCE COUNTY LINE NORTH SECTION	9.76	14.10 (8.76)	RECONSTRUCTION/3R PROGRAM YEAR 1998	2,816	1228
S 2303	CROOK	FOUR CORNERS-SUNDANCE SUNDANCE SOUTH SECTION	18.52	13.79 (8.57)	RECONSTRUCTION/3R PROGRAM YEAR 1997	2,758	1259
<u>COUNTY</u>							
O 1400	NIOBRARA	NIOBRARA COUNTY ROAD #14-52 1 MI W OF MANVL/CNW-UP188642K	0.00	0.00 (0.00)	GATES PROGRAM YEAR 1998	89	
O 1800	CROOK	CROOK COUNTY WESSEX PINE ROAD/BN64954Y	0.00	0.00 (0.00)	GATES PROGRAM YEAR 1998	89	

Airport Construction Commission District 6

LOCATION	COUNTY	TRANS. DIST.	PROJECT #	CHARACTER OF WORK	TOTAL COST
FY-1996					
Lusk Airport	Niobrara	2		Pave cross-wind runway	\$700,000
Lusk Airport	Niobrara	2		Rehabilitate west apron	25,000
Lusk Airport	Niobrara	2		Seal coat apron	30,000
FY-1996 TOTAL					\$755,000
FY-1997					
Lusk Airport	Niobrara	2		Purchase Automated Weather Observation System A	\$ 36,000
Lusk Airport	Niobrara	2		Purchase non-directional beacon (if FAA fundable)	36,000
Newcastle Airport	Weston	4		Construct T-Hangars	85,000
FY-1997 TOTAL					\$157,000
FY-1998					
Lusk Airport	Niobrara	2		Extend Runway 10/28 with Runway 10 turnaround	\$ 450,000
Lusk Airport	Niobrara	2		Expand apron (east 200' x 150')	90,000
Lusk Airport	Niobrara	2		Seal coat Runway 10/28	50,000
Newcastle Airport	Weston	4		Rehabilitate south connector taxiway	100,000
Newcastle Airport	Weston	4		Rehabilitate apron	400,000
Newcastle Airport	Weston	4		Purchase automated weather observation system	40,000
Newcastle Airport	Weston	4		Construct partial parallel taxiway	333,000

Airport Construction

Commission District 6

LOCATION	COUNTY	TRANS. DIST.	PROJECT #	CHARACTER OF WORK	TOTAL COST
Newcastle Airport	Weston	4		Land reimbursement for obstacle free area	11,000
Newcastle Airport	Weston	4		Relocate fence associated with obstacle free area, reconstruct runway lights (including raising), install runway end identifier light system, reconstruct beacon, and install wind T and lighted wind socks	150,000
FY-1998 TOTAL					\$1,624,000
PROPOSED FUTURE PROJECTS					
Lusk Airport (1999)	Niobrara	2		Construct T-Hangars	90,000
Lusk Airport (2000)	Niobrara	2		Purchase non-directional beacon (if FAA cannot fund in 1997)	18,000
Newcastle Airport (1999)	Weston	4		Relocate fuel tank, and grading and foundation work	75,000
Newcastle Airport (2000)	Weston	4		Joint seal and mark all but new surfaces	80,000
Newcastle Airport (2000)	Weston	4		Conduct environmental assessment for cross-wind runway	60,000
FUTURE TOTALS					\$323,000

Public Transit Improvement Program

FY 96 - 10/1/95-9/30/96

Eligible Provider	Section	Expenditure or Vehicle Type	STATE FUNDS	'FEDERAL FUNDS		TOTAL
				No. of Vehicles	\$ Amt.	
COMMISSION DIST. No. 6						
<i>Crook County</i>						
Sundance Senior Center	Rural Transit	Cap/Op/Admin	\$19,700			\$19,700
<i>Niobrara County</i>						
Niobrara Senior Citizens (Lusk)	Rural Transit	Cap/Op/Admin	8,325			8,325
<i>Weston County</i>						
Michael's Senior Center (Newcastle)	Rural Transit	Cap/Op/Admin	10,106			10,106
Michael's Senior Center (Newcastle)	16	Vehicle Purchase		1	15,368	15,368
			\$38,131	1	\$15,368	\$53,499

Public Transit Improvement Program

FY 97 - 10/1/96-9/30/97

Eligible Provider	Section	Expenditure or Vehicle Type	STATE FUNDS	'FEDERAL FUNDS		TOTAL
				No. of Vehicles	\$ Amt.	
COMMISSION DIST. No. 6						
<i>Crook County</i>						
Sundance Senior Center	Rural Transit	Cap/Op/Admin	\$19,700			\$19,700
<i>Niobrara County</i>						
Niobrara Senior Citizens (Lusk)	16	Vehicle Purchase		1	30,030	30,030
Niobrara Senior Citizens (Lusk)	Rural Transit	Cap/Op/Admin	8,325			8,325
<i>Weston County</i>						
Michael's Senior Center (Newcastle)	Rural Transit	Cap/Op/Admin	10,106			10,106
Michael's Senior Center (Newcastle)	16	Vehicle Purchase		1	15,368	15,368
			\$38,131	2	\$45,398	\$83,529

Public Transit Improvement Program

FY 98 - 10/1/97-9/30/98

Eligible Provider	Section	Expenditure or Vehicle Type	STATE FUNDS	FEDERAL FUNDS		TOTAL
				No. of Vehicles	\$ Amt.	
COMMISSION DIST. No. 6						
<i>Crook County</i>						
Sundance Senior Center	16	Vehicle Purchase		1	\$30,350	\$30,350
Sundance Senior Center	Rural Transit	Cap/Op/Admin	\$19,700			19,700
<i>Niobrara County</i>						
Niobrara Senior Citizens (Lusk)	Rural Transit	Cap/Op/Admin	8,325			8,325
<i>Weston County</i>						
Michael's Senior Center (Newcastle)	Rural Transit	Cap/Op/Admin	10,106			10,106
			\$38,131	1	\$30,350	\$68,481

Represented by
 Transportation Commissioner

JAMES E. GUSCHEWSKY

636 Fremont
 Lander, Wy. 82520

TRANSPORTATION DEPARTMENT PERSONNEL

DISTRICT ENGINEERS

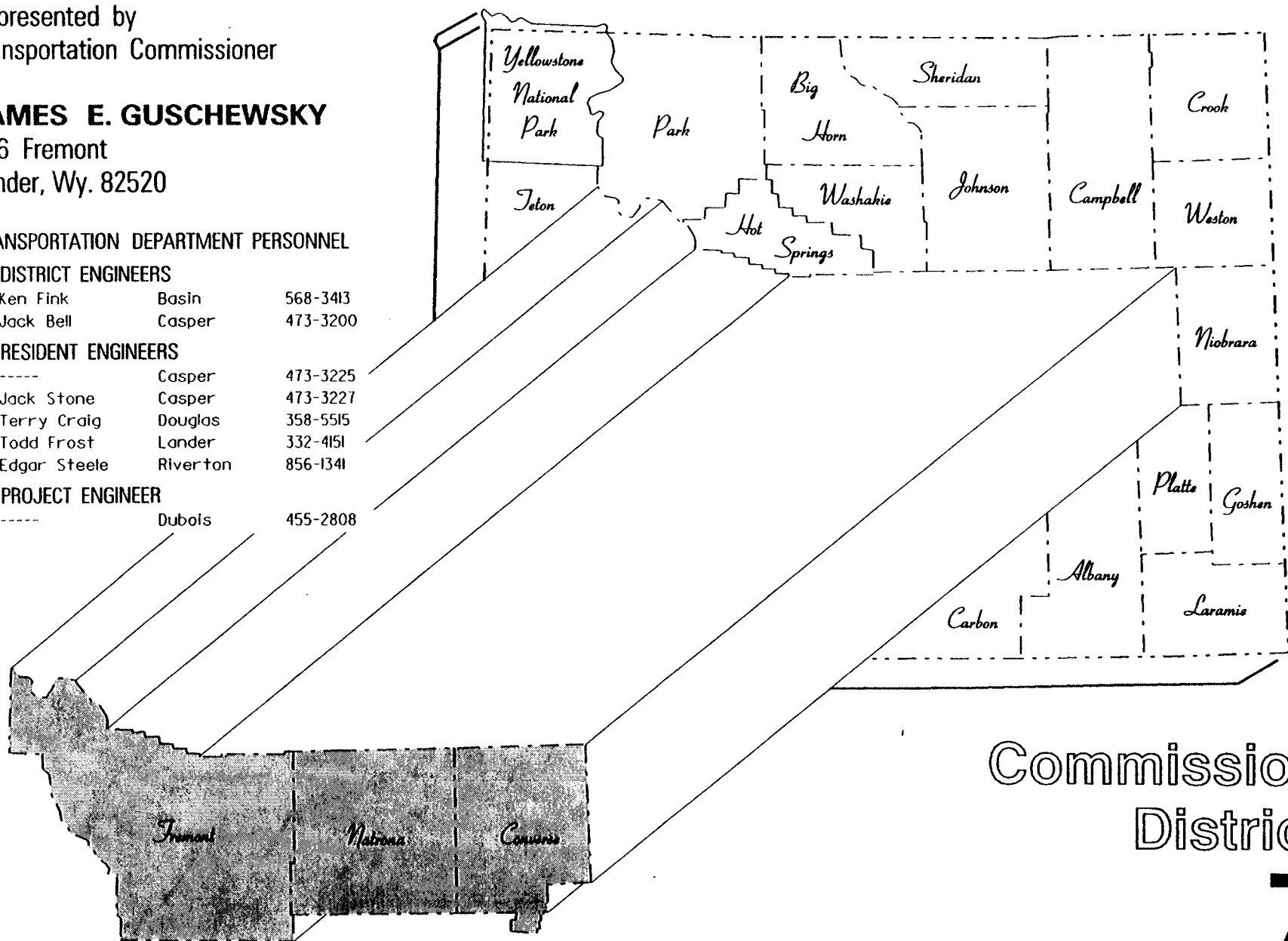
Ken Fink	Basin	568-3413
Jack Bell	Casper	473-3200

RESIDENT ENGINEERS

-----	Casper	473-3225
Jack Stone	Casper	473-3227
Terry Craig	Douglas	358-5515
Todd Frost	Lander	332-4151
Edgar Steele	Riverton	856-1341

PROJECT ENGINEER

-----	Dubois	455-2808
-------	--------	----------



Commission
 District
7

COMMISSION DISTRICT
STATE TRANSPORTATION IMPROVEMENT PROGRAM

COMMISSION DISTRICT 7

FISCAL YEAR 1996

SYSTEM & ROUTE NO.	COUNTY	LOCATION	BEGIN REF. MARKER	METRIC LGTH. (ENGL. LGTH.)	CHARACTER OF WORK	COST \$1,000	MAP REFER.
<u>INTERSTATE - NHS</u>							
I 25	NATRONA	GLENROCK-CASPER	185.74	0.00 (0.00)	EXPAN DEVICE REP/DECK OVERLAY	346	204
I 25	NATRONA	CASPER STREETS I-25 SALVAGE YARD	187.50	0.00 (0.00)	SALVAGE YARD SCREENING	500	126
<u>PRIMARY - NHS</u>							
N 020	FREMONT	RIVERTON-SHOSHONI	118.20	0.00 (0.00)	DRAINAGE REPAIR	22	594
N 020	FREMONT	RIVERTON-SHOSHONI	119.13	13.07 (8.12)	LEVEL/OVERLAY/CHIP SEAL	899	598
N 030	FREMONT	DIVERSION DAM JCT-RIVERTON MORTON WEST SECTION	104.70	8.05 (5.00)	WIDENING & RESURFACING	2,145	469
N 034	NATRONA	CASPER STREETS FIRST STREET/POPLAR WEST	2.34	0.82 (0.51)	LANDSCAPE NORTHSIDE	94	519
N 034	FREMONT	SHOSHONI-THERMOPOLIS +115.28-115.55 CL	112.08	0.43 (0.27)	APPROACH/RR CROSSING/+CLB LANE	495	438
<u>SECONDARY</u>							
S 0505	CONVERSE	GLENROCK-CASPER GLENROCK WEST SECTION	166.00	16.74 (10.40)	RECONSTRUCTION	5,962	1127
S 0711	FREMONT	ST STEPHENS ROAD OLD ROAD/P-20 TO W-138	0.00	4.51 (2.80)	RECONSTRUCTION	1,980	1134

COMMISSION DISTRICT
STATE TRANSPORTATION IMPROVEMENT PROGRAM

COMMISSION DISTRICT 7

FISCAL YEAR 1996

SYSTEM & ROUTE NO.	COUNTY	LOCATION	BEGIN REF. MARKER	METRIC LGTH. (ENGL. LGTH.)	CHARACTER OF WORK	COST \$1,000	MAP REFER.
<u>URBAN - OTHER</u>							
V 4127	NATRONA	CASPER STREETS BEVERLY STREET	1.69	0.95 (0.59)	RECONSTRUCTION	2,146	1907
V 4678	FREMONT	LANDER STRS/GRANDVIEW DR 4678 TABLE MTN 4677/DILLON DR 4679	0.00	0.00 (0.00)	RECONSTRUCTION	363	1943
<u>COUNTY</u>							
O 145	NATRONA	SEVEN MILE RD & SIX MILE RD 1.6 MILES & 1.2 MILES	0.00	4.51 (2.80)	LEVELING COURSE & PVMT OVERLAY	292	
O 149	NATRONA	OREGON TRAIL ROAD STR #DUP OVER CASPER CANAL	0.00	0.00 (0.00)	BRIDGE REPLACEMENT	132	
O 1000	FREMONT	FREMONT COUNTY BIG WIND RIV/LENORE/STR #ELI	0.00	0.00 (0.00)	BRIDGE REPLACEMENT	1,220	
O 1000	FREMONT	FREMONT COUNTY/BN90454U BOYSEN ST PRK/TOUGH CRK CMPGR	0.00	0.00 (0.00)	GATES	79	
O 1000	FREMONT	LYSITE-MONETA ROAD BN90884E	0.00	0.00 (0.00)	UPGRADE SIGNAL SYSTEM	79	
O 1072	FREMONT	FREMONT COUNTY BADWATER ROAD	0.00	5.09 (3.16)	RECONSTRUCTION	865	
O 1078	FREMONT	FREMONT COUNTY/NORTH FORK RD+ VARIOUS COUNTY ROADS	0.00	0.00 (0.00)	PUR COLD MIX/CRUSH BS/CH SEAL	824	
O 1300	CONVERSE	ANDERSON DAIRY ROAD NORTH PLATTE RIVER/STR #DTI	0.00	0.00 (0.00)	BRIDGE RECONSTRUCTION	760	

COMMISSION DISTRICT
 AUTHORIZED PRELIMINARY ENGINEERING PROJECTS

COMMISSION DISTRICT 7

SYSTEM & ROUTE NO.	COUNTY	LOCATION	BEGIN REF. MARKER	METRIC LGTH. (ENGL. LGTH.)	CHARACTER OF WORK & PROGRAM YEAR	COST \$1,000	MAP REFER.
<u>INTERSTATE - NHS</u>							
I 25	CONVERSE	GLENDO-DOUGLAS	135.00	11.27 (7.00)	CRACK & SEAT/OVERLAY PROGRAM YEAR XXXX	7,000	21
I 25	CONVERSE	DOUGLAS-GLENROCK	141.42	13.81 (8.58)	REHABILITATION PROGRAM YEAR XXXX	4,387	134
I 25	CONVERSE	GLENROCK-CASPER	160.48	10.72 (6.66)	REHABILITATION PROGRAM YEAR 1998	2,990	136
I 25	CONVERSE	GLENROCK-CASPER	167.10	12.71 (7.90)	MILL/RECYCLE/OVERLAY PROGRAM YEAR 2001	5,594	23
I 25	NATRONA	CASPER EAST	175.00	16.74 (10.40)	MILL/RECYCLE/OVERLAY PROGRAM YEAR XXXX	7,300	25
I 25	NATRONA	CASPER MARGINAL WARDWELL INTERCHANGE	191.64	0.00 (0.00)	LIGHTING SYS & POWER FOR GATES PROGRAM YEAR 1997	74	2
I 25	NATRONA	CASPER-MIDWEST ORMSBY ROAD SECTION	196.00	6.47 (4.02)	RESURFACING PROGRAM YEAR 1998	2,343	78
I 25	NATRONA	CASPER-MIDWEST ROAD HORSE RANCH CREEK SECTION	210.90	12.55 (7.80)	RESURFACING PROGRAM YEAR 1999	4,345	71
I 25	NATRONA	CASPER-KAYCEE	218.70	14.92 (9.27)	RESURFACING PROGRAM YEAR 2000	3,379	70
I 25	NATRONA	CASPER-KAYCEE	227.97	11.46 (7.12)	REHABILITATION PROGRAM YEAR 1998	2,577	129

COMMISSION DISTRICT
AUTHORIZED PRELIMINARY ENGINEERING PROJECTS

COMMISSION DISTRICT 7

SYSTEM & ROUTE NO.	COUNTY	LOCATION	BEGIN REF. MARKER	METRIC LGTH. (ENGL. LGTH.)	CHARACTER OF WORK & PROGRAM YEAR	COST \$1,000	MAP REFER.
PRIMARY - NHS							
N 015	FREMONT	LANDER NORTHWEST EXTEND STREET SECTION	1.00	1.61 (1.00)	RECONSTRUCTION PROGRAM YEAR 1998	1,430	467
N 015	FREMONT	LANDER NORTHWEST CARSTON PIT	5.20	0.00 (0.00)	RESTORATION PROGRAM YEAR 1997	50	533
N 020	FREMONT	MUDDY GAP-LANDER	41.14	14.26 (8.86)	SNOWFENCE PROGRAM YEAR 1997	242	498
N 020	FREMONT	LANDER STREETS	80.00	1.61 (1.00)	BIKE PATH PROGRAM YEAR 1997	100	529
N 020	FREMONT	LANDER STREETS +015 MP 0-.17	80.02	1.66 (1.03)	RESURFACING PROGRAM YEAR 1997	392	490
N 020	FREMONT	HUDSON-RIVERTON	100.00	7.24 (4.50)	TYPE A PE/STUDY PED/BIKE PATH PROGRAM YEAR 1996	5	614
N 021	NATRONA	CASPER STREETS WYO-220/CY AVENUE	113.30	3.22 (2.00)	RECONSTRUCTION PROGRAM YEAR 1998	1,783	509
N 021	NATRONA	CASPER STREETS WYO-220/CY AVENUE	113.30	3.22 (2.00)	GRASS/TREES/SPRINKLERS PROGRAM YEAR 1998	200	547
N 030	FREMONT	MORAN JCT-DUBOIS COUNTY LINE EAST SECTION	26.80	6.92 (4.30)	ISO-RECONST/WIDEN/OVERLAY PROGRAM YEAR XXXX	3,835	460
N 030	FREMONT	MORAN JCT-DUBOIS BROOKS LAKE SECTION	31.10	7.72 (4.80)	ISO-RECONST/WIDEN/OVERLAY PROGRAM YEAR 2001	4,281	461
N 030	FREMONT	MORAN JCT-DUBOIS FOREST BOUNDARY WEST SECTION	35.90	7.74 (4.81)	WIDEN & OVERLAY PROGRAM YEAR 1998	4,290	462

COMMISSION DISTRICT
 AUTHORIZED PRELIMINARY ENGINEERING PROJECTS

COMMISSION DISTRICT 7

SYSTEM & ROUTE NO.	COUNTY	LOCATION	BEGIN REF. MARKER	METRIC LGTH. (ENGL. LGTH.)	CHARACTER OF WORK & PROGRAM YEAR	COST \$1,000	MAP REFER.
N 034	NATRONA	CASPER STREETS YELLOWSTONE HIGHWAY	0.00	1.92 (1.19)	RESURFACING PROGRAM YEAR 1999	718	492
<u>PRIMARY - OTHER</u>							
P 042	NATRONA	CASPER-MIDWEST HORSE RANCH CRK ROAD CONNECTOR	10.87	13.89 (8.63)	RECONSTRUCTION PROGRAM YEAR 1997	7,059	782
P 042	NATRONA	CASPER-MIDWEST HORSE RANCH CRK ROAD CONNECTOR	19.50	14.02 (8.71)	RECONSTRUCTION PROGRAM YEAR 1998	7,059	774
P 043	CONVERSE	DOUGLAS-GILLETTE	8.62	15.58 (9.68)	2ND STAGE SURFACING PROGRAM YEAR 1997	4,168	751
<u>SECONDARY</u>							
S 0502	CONVERSE	ORPHA ROAD DOUGLAS NORTHWEST	0.10	13.04 (8.10)	RECONSTRUCTION PROGRAM YEAR 1998	2,572	1125
S 0502	CONVERSE	ORPHA ROAD	9.22	14.47 (8.99)	LEVEL & OVERLAY PROGRAM YEAR 1997	976	1271
S 0505	NATRONA	GLENROCK-CASPER CASPER-EAST	176.39	12.34 (7.67)	2ND STAGE SURFACING PROGRAM YEAR 1997	1,192	1158
S 0701	FREMONT	SINKS CANYON ROAD SOUTH LANDER SECTION	2.40	10.62 (6.60)	RECONSTRUCTION PROGRAM YEAR 1999	2,912	1175
S 0710	FREMONT	GAS HILLS ROAD LITTLE WIND RIVER SECTION	0.00	10.78 (6.70)	NEW CONSTRUCTION PROGRAM YEAR 1999	2,700	1176
S 0710	FREMONT	GAS HILLS ROAD LITTLE WIND RIVER/STR #COV	0.60	0.00 (0.00)	BRIDGE REMOVAL PROGRAM YEAR 1999	50	1199

COMMISSION DISTRICT
 AUTHORIZED PRELIMINARY ENGINEERING PROJECTS

COMMISSION DISTRICT 7

SYSTEM & ROUTE NO.	COUNTY	LOCATION	BEGIN REF. MARKER	METRIC LGTH. (ENGL. LGTH.)	CHARACTER OF WORK & PROGRAM YEAR	COST \$1,000	MAP REFER.
S 0711	FREMONT	FREMONT COUNTY/+SC 10-80 B PE 17 MILE ROAD/+CR 0704 MP 0-5.6	8.78	19.10 (11.87)	TYPE A PE/RECON REPORT PROGRAM YEAR 1996	10	1269
<u>WYOMING STATE HIGHWAY</u>							
W 138	FREMONT	HUDSON-ST STEPHENS OLD HIGHWAY	0.00	13.10 (8.14)	RECONSTRUCTION PROGRAM YEAR 1998	5,917	1507
<u>URBAN - NHS</u>							
U 258	NATRONA	CASPER STREETS CASPER OUTER DRIVE	12.76	6.65 (4.13)	2ND STAGE SURFACING PROGRAM YEAR 1997	1,617	1803
<u>COUNTY</u>							
O 100	NATRONA	BESSEMER ROAD NORTH PLATTE RIVER/STR #DUX	0.00	0.00 (0.00)	BRIDGE RECONSTRUCTION PROGRAM YEAR 1997	710	
O 100	NATRONA	NATRONA COUNTY ROAD #104 ARMINTO/BN90896Y	0.00	0.00 (0.00)	GATES PROGRAM YEAR 1997	79	
O 1000	FREMONT	COAL MINE ROAD ET AL STR #S ELO EMI ELL ELK KEK	0.00	0.00 (0.00)	TYPE A PE/RECON REPORT PROGRAM YEAR 1996	10	
O 1000	FREMONT	FREMONT COUNTY WARM SPRINGS RD OVER WIND RIV	0.00	0.00 (0.00)	TYPE A PE/RECON REPORT/BRIDGE PROGRAM YEAR 1996	5	
O 1077	FREMONT	FREMONT COUNTY ZUBER ROAD & HUTCHISON ROAD	0.00	2.90 (1.80)	TYPE A PE/RECON REPORT PROGRAM YEAR 1996	5	
O 1349	CONVERSE	BOXELDER ROAD	0.00	0.00 (0.00)	DRILL BLAST & WIDEN PROGRAM YEAR 1997	495	

Airport Construction ***Commission District 7***

LOCATION	COUNTY	TRANS. DIST.	PROJECT #	CHARACTER OF WORK	TOTAL COST
FY-1996					
Dubois Airport	Fremont	5		Seal coat, crack fill and remark surfaces	\$ 60,000
Dubois Airport	Fremont	5		Land for Runway Extension	175,000
Casper Airport	Natrona	5		Rehab Runway Lights	500,000
Casper Airport	Natrona	5		Rehab taxiway C	1,600,000
Lander Airport	Fremont	5		Recondition fuel system	100,000
Riverton Airport	Fremont	5		Construct terminal building (Phase II)	445,000
FY-1996 TOTAL					\$2,880,000
FY-1997					
Douglas Airport	Converse	2		Reconstruct fixed base operator auto parking area and install Americans with Disability Act parking designations	\$ 70,000
Lander Airport	Fremont	5		Acquire obstacle free area land and replace affected fence with regular game fence	50,000
Lander Airport	Fremont	5		Correct apron drainage and expand apron to southwest	100,000
Lander Airport	Fremont	5		Relocate parallel taxiway (40' wide)	500,000
Lander Airport	Fremont	5		Purchase supplemental wind cones	10,000
Riverton Airport	Fremont	5		Construct parallel taxiway to Runway 1/19	445,000
FY-1997 TOTAL					\$1,175,000

Airport Construction ***Commission District 7***

LOCATION	COUNTY	TRANS. DIST.	PROJECT #	CHARACTER OF WORK	TOTAL COST
FY-1998					
Douglas Airport	Converse	2		Paint rotating beacon tower	\$ 1,500
Lander Airport	Fremont	5		Seal coat, crack fill and mark all surfaces except parallel taxiway	70,000
FY-1998 TOTAL					\$71,500
PROPOSED FUTURE PROJECTS					
Douglas Airport (2000)	Converse	2		Acquire land for Runway 28 approach protection and runway protection zone (Parcel 18)	15,655
Dubois Airport (1999)	Fremont	5		Extend runway, install precision approach path indicator system, vault and segmented circle relocation, and turnaround	661,000
Dubois Airport (2000)	Fremont	5		Seal coat, crack fill and mark all surfaces except extension	60,000
Lander Airport (1999)	Fremont	5		Replace electric fence with regular game fence	125,000
Lander Airport (1999)	Fremont	5		Replace beacon	30,000
FUTURE TOTAL					\$891,655

Public Transit Improvement Program

FY 96 - 10/1/95-9/30/96

Eligible Provider	Section	Expenditure or Vehicle Type	STATE FUNDS	FEDERAL FUNDS		TOTAL
				No. of Vehicles	\$ Amt.	
COMMISSION DIST. No. 7						
<i>Converse County</i>						
Douglas Senior Center	Rural Transit	Cap/Op/Admin	\$24,625			\$24,625
Glenrock Seniors	Rural Transit	Cap/Op/Admin	11,730			11,730
<i>Fremont County</i>						
Community Entry (Lander)	18	Cap/Op/Admin	5,413		9,491	14,904
Child Development (Riverton)	16	Vehicle Purchase		1	28,050	28,050
Child Development (Riverton)	18	Cap/Op/Admin	4,176		7,318	11,494
Fremont County Seniors (Riverton)	18	Cap/Op/Admin	23,360		40,951	64,311
Fremont Counseling (Lander)	Rural Transit	Cap/Op/Admin	10,617			10,617
High Country Seniors (Dubois)	Rural Transit	Cap/Op/Admin	6,292			6,292
Poposia Seniors (Lander)	18	Cap/Op/Admin	7,908		13,862	21,770
SANTA (Shoshone/Arapahoe Transit)	18	Cap/Op/Admin	26,935		82,588	109,523
<i>Natrona County</i>						
CATC - Casper City Transportation	9	Capital			92,000	92,000
CATC - Casper City Transportation	9	Operating			274,000	274,000
			\$121,056	1	\$548,260	\$669,316

Public Transit Improvement Program

FY 97 - 10/1/96-9/30/97

Eligible Provider	Section	Expenditure or Vehicle Type	STATE FUNDS	'FEDERAL FUNDS		TOTAL
				No. of Vehicles	\$ Amt.	
COMMISSION DIST. No. 7						
<i>Converse County</i>						
Douglas Senior Center	Rural Transit	Cap/Op/Admin	\$24,625			\$24,625
Glenrock Seniors	Rural Transit	Cap/Op/Admin	11,730			11,730
<i>Fremont County</i>						
Community Entry (Lander)	16	Vehicle Purchase		1	30,050	30,050
Community Entry (Lander)	18	Cap/Op/Admin	5,640		9,265	14,905
Child Development (Riverton)	18	Cap/Op/Admin	4,350		7,144	11,494
Fremont County Seniors (Riverton)	16	Vehicle Purchase		1	30,050	30,050
Fremont County Seniors (Riverton)	18	Cap/Op/Admin	24,336		39,975	64,311
Fremont Counseling (Lander)	Rural Transit	Cap/Op/Admin	10,617			10,617
High Country Seniors (Dubois)	Rural Transit	Cap/Op/Admin	6,292			6,292
Poposia Seniors (Lander)	18	Cap/Op/Admin	8,238		13,532	21,770
SANTA (Shoshone/Arapahoe Transit)	18	Cap/Op/Admin	49,079		80,619	129,698
<i>Natrona County</i>						
CATC - Casper City Transportation	9	Capital			92,000	92,000
CATC - Casper City Transportation	9	Operating			274,000	274,000
			\$144,907	2	\$576,635	\$721,542

Public Transit Improvement Program

FY 98 - 10/1/97-9/30/98

Eligible Provider	Section	Expenditure or Vehicle Type	STATE FUNDS	'FEDERAL FUNDS		TOTAL
				No. of Vehicles	\$ Amt.	
COMMISSION DIST. No. 7						
<i>Converse County</i>						
Douglas Senior Center	Rural Transit	Cap/Op/Admin	\$24,625			\$24,625
Glenrock Seniors	16	Vehicle Purchase		1	30,550	30,550
Glenrock Seniors	Rural Transit	Cap/Op/Admin	11,730			11,730
<i>Fremont County</i>						
Community Entry (Lander)	18	Cap/Op/Admin	5,640		9,265	14,905
Child Development (Riverton)	18	Cap/Op/Admin	4,350		7,144	11,494
Fremont County Seniors (Riverton)	18	Cap/Op/Admin	24,336		39,975	64,311
Fremont Counseling (Lander)	Rural Transit	Cap/Op/Admin	10,617			10,617
High Country Seniors (Dubois)	Rural Transit	Cap/Op/Admin	6,292			6,292
Poposia Seniors (Lander)	16	Vehicle Purchase		1	30,550	30,550
Poposia Seniors (Lander)	18	Cap/Op/Admin	8,238		13,532	21,770
SANTA (Shoshone/Arapahoe Transit)	18	Cap/Op/Admin	49,079		80,619	129,698
<i>Natrona County</i>						
CATC - Casper City Transportation	9	Capital			92,000	92,000
CATC - Casper City Transportation	9	Operating			274,000	274,000
			\$144,907	2	\$577,635	\$722,542

FOREST HIGHWAYS

STATE: Wyoming
COUNTY: Fremont
MPO: N/A
ROUTE NO: Forest Highway 23
ROUTE NAME: Louis Lake Road
DESCRIPTION: 25.8 miles of reconstruction from the end of existing pavement, 2 miles south of State Rte. 131, south to State Rte. 28.
AGENCY RESPONSIBLE: Federal Highway Administration, Central Federal Lands Highway Division
FUNDS SOURCE: 23 USC 204 (Public Lands Program)

ESTIMATED COST	FY-1996	FY-1997	FY-1998
PRELIMINARY ENGINEERING	\$50,000	\$100,000	\$100,000
ENGINEERING SERVICES	\$150,000	\$0	\$0
RIGHT-OF-WAY	\$0	\$0	\$0
CONSTRUCTION ENGINEERING	\$0	\$0	\$0
CONSTRUCTION	\$0	\$0	\$0
TOTAL	\$200,000	\$100,000	\$100,000

DATE 04/24/95

INDIAN RESERVATION ROAD(IRR) TRANSPORTATION IMPROVEMENT PROGRAM FOR FISCAL YEAR 1995

3RD QTR

PAGE 1

FEDERAL LANDS HIGHWAY PROGRAM, 23 U.S.C. 204

STATE: 56 WYOMING

BIA AREA CODE C-BILLINGS

FFS 931

COUNTY AND RESERVATION	ROUTE NUMBER	ID PROJECT NUMBER HIGHWAY(BRIDGE)PROJ NAME	TERMINI FM (STATE #) TO. (BIA #)	PROJECT UNITS MI(FT)	PRE ENGR CON ENGR AMOUNT	CONSTR PROJ TOTAL (\$000)	PMS,SIA RATING	STATUS - - - - CONST TYP
FREMONT WIND RIVER	0101	C58252 SHOT GUN CREEK BRIDGE	WEST BRIDGE 810 EAST BRIDGE 810	58.00	44.0 5.0	18.0 67.0	42	REHABM-BRIDGE
FREMONT WIND RIVER	0015	C58422 CEDAR BUTTE ROAD SEC.20	STATE HWY BOULDER FLAT RD.	4.00	60.0 .0	.0 60.0	01	GRAVEL RECONS
FREMONT WIND RIVER	0070	C58423 JOHN'S TOWN ROAD	STATE HWY SOUTH 3.6 MILES	3.60	40.0 55.0	575.0 670.0	01	GRAVEL RECONS
FREMONT WIND RIVER	0012	C58425 GIVENS ROAD	MILE POST 1.3 END OF ROAD	1.00	.0 15.0	135.0 150.0	01	GRAVEL RECONS
FREMONT WIND RIVER	1000	C58431 LANOR BRIDGE	STATE HWY CROW HEART RD.	4.50	53.0 .0	.0 53.0	01	GRAVEL RECONS
FREMONT WIND RIVER	0140	C58432 DRY CREEK BRIDGE C822	WEST EAST	24.00	17.0 7.0	35.0 59.0	38	REHABM-BRIDGE
FREMONT WIND RIVER	0033	C58433 COLLEDGE CANAL BDG.C813	NORTH BANK SOUTH BANK	24.00	.0 5.0	30.0 35.0	42	BOXCULV BRIDGE
FREMONT WIND RIVER	0013	C58441 TEA POT GULCH BRIDGE	10.8 MILES NORTH 18.9 MILES NORTH	42.00	.0 .0	5.0 5.0	46	CULVERT BRIDGE
FREMONT WIND RIVER	1003	C58442 17 MILE ROAD	STATE HWY 113 STATE HWY 138	19.00	5.0 .0	.0 5.0	01	HBCP2+ RECONS
* TOTALS *					219.0 87.0	798.0 1,104.0		

AREA ENGINEER

Coyette Peniel

DATE: 4/25/95

DIRECTOR, OFFICE OF TRUST RESPONSIBILITIES

Tom G.

DATE: 4/1/95

AREA DIRECTOR

Keith Beantuck

DATE: 4/26/95

FEDERAL HIGHWAY ADMINISTRATION

Pat Wlaschin

DATE: 5/1/95

FEDERAL LANDS HIGHWAY PROGRAM, 23 U.S.C. 204

STATE: 56 WYOMING

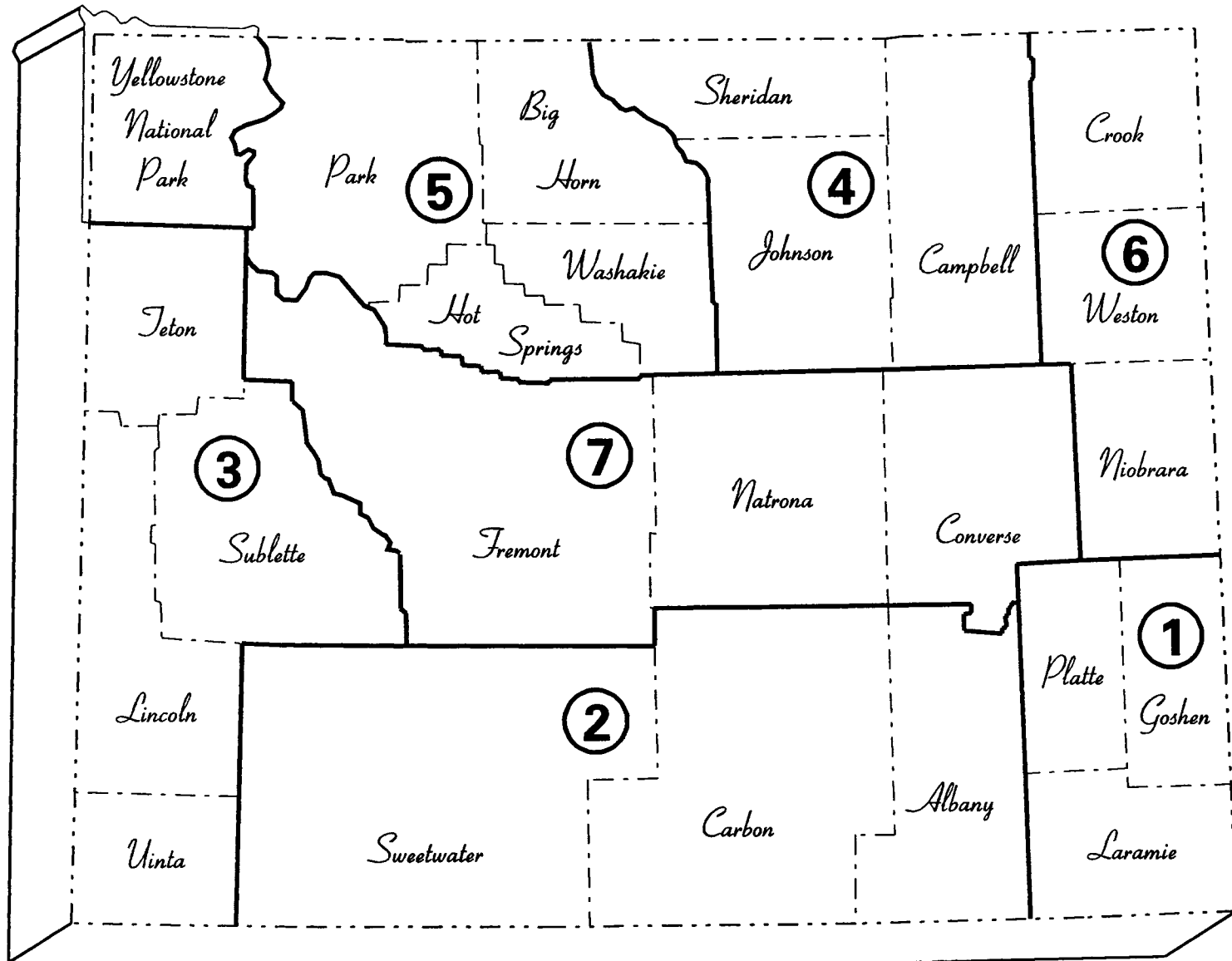
BIA AREA CODE

C-BILLINGS

FFS 937

COUNTY AND RESERVATION	ROUTE NUMBER	ID PROJECT NUMBER HIGHWAY(BRIDGE)PROJ NAME	TERMINI FM (STATE #) TO (BIA #)	PROJECT UNITS MI(FT)	PRE ENGR CON ENGR AMOUNT	CONSTR PROJ TOTAL (\$000)	PMS, SIA RATING	STATUS - - - - CONST TYP
FREMONT WIND RIVER	0101	C58252 SHOT GUN CK. BDG. C810	X C810	58.00	.0 2.0	68.0 70.0	46	FUNCOBS REPLAC
FREMONT WIND RIVER	0140	C58432 DRY CREEK BRIDGE C822	X C822	24.00	.0 2.0	70.0 72.0	38	STRLEF REPLAC
* TOTALS *					.0 4.0	138.0 142.0		
AREA ENGINEER	<i>Robert D. Reid</i>	DATE: <i>4/26/95</i>	DIRECTOR, OFFICE OF TRUST RESPONSIBILITIES		<i>John M. Lee</i>	DATE: <i>5/1/95</i>		
AREA DIRECTOR	<i>Keith Bearstuck</i>	DATE: <i>4/26/95</i>	FEDERAL HIGHWAY ADMINISTRATION		<i>Patrick Washin</i>	DATE: <i>5/19/95</i>		

MISCELLANEOUS STATEWIDE PROJECTS



COMMISSION DISTRICT
STATE TRANSPORTATION IMPROVEMENT PROGRAM

COMMISSION DISTRICT M

FISCAL YEAR 1996

SYSTEM & ROUTE NO.	COUNTY	LOCATION	BEGIN REF. MARKER	METRIC LGTH. (ENGL. LGTH.)	CHARACTER OF WORK	COST \$1,000	MAP REFER.
<u>COMBINED PROJECTS</u>							
C 9513	VARIOUS CO.	HWY DISTRICT 3 W28 & W372/W351 US189 191 INT	0.00	0.00 (0.00)	CUT RUMBLE STRIPS	28	
C 9514	VARIOUS CO.	HWY DISTRICT 4 VARIOUS LOCATIONS	0.00	0.00 (0.00)	CRACK SEALING	300	
C 9601	VARIOUS CO.	HWY DISTRICT 1 VARIOUS LOCATIONS	0.00	0.00 (0.00)	CONCRETE SLAB REMOVAL	596	
C 9602	VARIOUS CO.	HWY DISTRICT 1 VARIOUS LOCATIONS	0.00	0.00 (0.00)	RUBBERIZED CRACK SEAL	351	
C 9605	VARIOUS CO.	HWY DISTRICT 2 VARIOUS LOCATIONS	0.00	0.00 (0.00)	EROSION DAMAGE REPAIR	186	
C 9606	VARIOUS CO.	HWY DISTRICT 2 GLENROCK-KAYCEE/ROSS RD/+	0.00	0.00 (0.00)	SPOT LEVELING & OVERLAY	772	
C 9607	VARIOUS CO.	HWY DISTRICT 3 VARIOUS LOCATIONS	0.00	0.00 (0.00)	CONTRACT PATCHING	1,073	
C 9608	VARIOUS CO.	HWY DISTRICT 3 VARIOUS LOCATIONS	0.00	0.00 (0.00)	CRACK SEALING	488	
C 9612	VARIOUS CO.	HWY DISTRICT 5 VARIOUS LOCATIONS	0.00	0.00 (0.00)	CRACK SEALING	287	
C 9613	VARIOUS CO.	HPY JCK & SUM INTG/CMPSTL INTG S-0107 37.7/I-80 SR 367.5	0.00	0.00 (0.00)	INSTALL RUMBLE STRIPS	7	
C 9615	VARIOUS CO.	HWY DISTRICT 3 I-80/VARIOUS LOCATIONS	0.00	0.00 (0.00)	SLAB REPLACEMENT & SEAL	1,071	

COMMISSION DISTRICT
STATE TRANSPORTATION IMPROVEMENT PROGRAM

COMMISSION DISTRICT M

FISCAL YEAR 1996

SYSTEM & COUNTY ROUTE NO.	LOCATION	BEGIN REF. MARKER	METRIC LGTH. (ENGL. LGTH.)	CHARACTER OF WORK	COST \$1,000	MAP REFER.
<u>MISCELLANEOUS OR SPECIAL</u>						
M 000	VARIOUS CO. STATEWIDE ARCHEOLOGICAL & HISTORICAL EVL	0.00	0.00 (0.00)	EVALUATION OF HIGHWAYS	500	
M 000	VARIOUS CO. STATEWIDE - ON SYSTEM	0.00	0.00 (0.00)	BRIDGE INSPECTION	331	
M 000	VARIOUS CO. STATEWIDE - OFF SYSTEM	0.00	0.00 (0.00)	BRIDGE INSPECTION	223	
M 000	VARIOUS CO. STATEWIDE - NH SYSTEM	0.00	0.00 (0.00)	NATIONAL HIGHWAY PVMT MGNT SYS	103	
M 000	VARIOUS CO. STATEWIDE	0.00	0.00 (0.00)	INSPECT OVERHEAD SIGH STRUC	2	
M 000	VARIOUS CO. STATEWIDE - ON SYSTEM	0.00	0.00 (0.00)	NATIONAL BRIDGE MGMT SYSTEM	130	
M 000	VARIOUS CO. HWY DIST 5 - VARIOUS LOCATIONS	0.00	0.00 (0.00)	BREAKAWAY SIGNS	56	

COMMISSION DISTRICT
 AUTHORIZED PRELIMINARY ENGINEERING PROJECTS

COMMISSION DISTRICT M

SYSTEM & ROUTE NO.	COUNTY	LOCATION	BEGIN REF. MARKER	METRIC LGTH. (ENGL. LGTH.)	CHARACTER OF WORK & PROGRAM YEAR	COST \$1,000	MAP REFER.
<u>COMBINED PROJECTS</u>							
C 9504	VARIOUS CO.	HWY DISTRICT 1 N-025/P-024/U-1100/W-211	0.00	0.00 (0.00)	TYPE A PE/SNOWFENCE LOCATIONS PROGRAM YEAR 1996	15	
C 9528	VARIOUS CO.	MOORCROFT SHOP/MOORCROFT RA/ RENO JCT SHOP	0.00	0.00 (0.00)	TYPE A PE/SEWAGE STUDY PROGRAM YEAR 1996	14	
C 9610	VARIOUS CO.	HWY DISTRICT 3 DISTRICT WIDE	0.00	0.00 (0.00)	TYPE A PE/DETERMINE CONC NEEDS PROGRAM YEAR 1996	15	
<u>MISCELLANEOUS OR SPECIAL</u>							
M 000	VARIOUS CO.	STATEWIDE - ON SYSTEM	0.00	0.00 (0.00)	NATIONAL BRIDGE MGMT SYSTEM PROGRAM YEAR 1997	130	
M 000	VARIOUS CO.	HWY DIST 5 - VARIOUS LOCATIONS	0.00	0.00 (0.00)	BREAKAWAY SIGNS PROGRAM YEAR 1997	56	
M 000	VARIOUS CO.	STATEWIDE - ON SYSTEM	0.00	0.00 (0.00)	BRIDGE INSPECTION PROGRAM YEAR 1997	331	
M 000	VARIOUS CO.	STATEWIDE ARCHEOLOGICAL & HISTORICAL EVL	0.00	0.00 (0.00)	TYPE A PE/EVALUATION OF HWYS PROGRAM YEAR 1997	500	
M 000	VARIOUS CO.	STATEWIDE	0.00	0.00 (0.00)	INSPECT OVERHEAD SIGH STRUC PROGRAM YEAR 1997	2	
M 000	VARIOUS CO.	STATEWIDE RAILROAD MARKINGS SURVEY	0.00	0.00 (0.00)	TYPE A PE/SURVEY VARIOUS RR PROGRAM YEAR 1996	75	
M 000	VARIOUS CO.	STATEWIDE - OFF SYSTEM	0.00	0.00 (0.00)	BRIDGE INSPECTION PROGRAM YEAR 1997	223	

Public Transit Improvement Program

FY 96 - 10/1/95-9/30/96

Eligible Provider	Section	Expenditure or Vehicle Type	STATE FUNDS	'FEDERAL FUNDS		TOTAL
				No. of Vehicles	\$ Amt.	
STATEWIDE						
State Administration	16	Administration	\$5,102		\$20,408	\$25,510
State Administration	18	Administration			48,914	48,914
RTAP	18	Statewide Training			57,452	57,452
Inter-City Bus	18	Contr. for Service & Mktg.			73,371	73,371
State Reserve	18	Capital Reserve				0
			\$5,102		\$200,145	\$205,247

Public Transit Improvement Program

FY 97 - 10/1/96-9/30/97

Eligible Provider	Section	Expenditure or Vehicle Type	STATE FUNDS	'FEDERAL FUNDS		TOTAL
				No. of Vehicles	\$ Amt.	
STATEWIDE						
State Administration	16	Administration	\$5,095		\$20,378	\$25,473
State Administration	18	Administration			47,749	47,749
RTAP	18	Statewide Training			57,459	57,459
Inter-City Bus	18	Contr. for Service & Mktg.			71,623	71,623
State Reserve	18	Capital Reserve				0
			\$5,095		\$197,209	\$202,304

Public Transit Improvement Program

FY 98 - 10/1/97-9/30/98

Eligible Provider	Section	Expenditure or Vehicle Type	STATE FUNDS	'FEDERAL FUNDS		TOTAL
				No. of Vehicles	\$ Amt.	
STATEWIDE						
State Administration	16	Administration	\$5,095		\$20,378	\$25,473
State Administration	18	Administration			47,749	47,749
RTAP	18	Statewide Training			57,459	57,459
Inter-City Bus	18	Contr. for Service & Mktg.			71,623	71,623
State Reserve	18	Capital Reserve				0
			\$5,095		\$197,209	\$202,304

PARK ROADS AND PARKWAYS (PR&P) TRANSPORTATION IMPROVEMENT PROGRAM FOR FEDERAL FISCAL YEAR 1996

FEDERAL LANDS HIGHWAY PROGRAM, 23 U.S.C 204

STATE: WYOMING

YELLOWSTONE & GRAND TETON NATIONAL PARKS

County	Route Number	Project Number/Name	Project Limits/Termini	Length/Type of Work	Net Construction Program Funding Amount (\$000)	Contracting Agency	LETTING DATE
PARK	PRA YELL 208(1)	FOUNTAIN FREIGHT ROAD	JUNCTION WITH GRAND LOOP ROAD - SOUTH	2.98 KM, WIDENING, OVERLAY & BRIDGE	500	PHWA/WPLHD	7/19/96
PARK	PRA YELL 10(11)	MADISON JCT TO BISCUIT BASIN (SEG. B /254D)	GRAND LOOP ROAD, MADISON JCT SOUTH	12.39 KM, WIDEN, GRD DRN, BS, PAVE & BRG.	3,300	PHWA/WPLHD	6/1/96
PARK	PRA YELL 12(3)	YELLOWSTONE NP RTE 12 PEBBLE CREEK	PEBBLE CRK CMPGROUND. TO E. BOUNDARY ENTR RD	15.61 KM PAVEMENT REHAB	3,200	PHWA/WPLHD	4/1/96
STATEWIDE	----	NATIONAL PARK SERVICE SPOT SAFETY AND SIGN IMPROVEMENTS	VARIABLE	VARIABLE LENGTH REHAB	EST'D 33	NPS	VARIABLE
STATEWIDE	----	NATIONAL PARK SERVICE EMERGENCY PAVEMENT REPAIRS	VARIABLE	VARIABLE LENGTH REHAB	EST'D 22	NPS	VARIABLE
Statewide	Total of Preliminary and Construction Engineering for all projects:				700		

Cost and Funding Summary

Total Program Cost for fiscal year: 7,755
 Program Funds Available: 7,755
 Balance: 0

Federal Lands Highway Program Approval:

Richard B. Smith

Date: 8/24/95

State inclusion in STIP:

[Signature]

Date: 9/14/95

PARK ROADS AND PARKWAYS (PR&P) TRANSPORTATION IMPROVEMENT PROGRAM FOR FEDERAL FISCAL YEAR 1998

FEDERAL LANDS HIGHWAY PROGRAM, 23 U.S.C 204

STATE: WYOMING

YELLOWSTONE & GRAND TETON NATIONAL PARKS

County	Route Number	Highway/Bridge Project Name	Project Limits/Termini	Type of Project	Net Construction Program Funding Amount (\$000)	Contracting Agency	Letting Date
TETON	PRA GRTE 10(6)	EASTSIDE HIGHWAY	MORAN JUNCTION TO EAST ENTRANCE	DIGOUTS, OVERLAY	4,600	FHWA/WPLHD	3/1/98
PARK	PRA YELL 10(10)	MADISON TO NORRIS	MADISON JUNCTION TO NORRIS JUNCTION	WIDEN, GR, DR, BASE, PAVE, & BRGS.	9,000	FHWA/WPLHD	3/1/98
STATEWIDE	----	NATIONAL PARK SERVICE SPOT SAFETY AND SIGN IMPROVEMENTS	VARIABLE	VARIABLE LENGTH REHAB	EST'D 33	NPS	VARIABLE
STATEWIDE	----	NATIONAL PARK SERVICE EMERGENCY PAVEMENT REPAIRS	VARIABLE	VARIABLE LENGTH REHAB	EST'D 22	NPS	VARIABLE
Statewide		Total of Preliminary and Construction Engineering for all projects:			1,400		

Cost and Funding Summary

Total Program Cost for fiscal year: 15,055
 Program Funds Available: 15,055
 Balance: 0

Federal Lands Highway Program Approval: Richard S. Warrill Date: 8/29/95

State inclusion in STIP: [Signature] Date: 9/14/95